

Produced by the United States Geological Survey North American Datum of 1983 (NAD83) World Geodetic System of 1984 (WGS84) Projection and 1 000-meter grid-Universal Transverse Mercator, Zone 17S

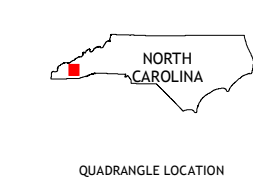
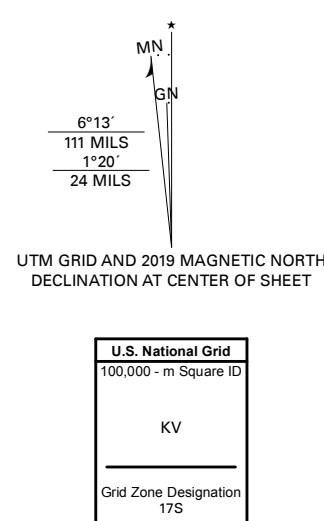
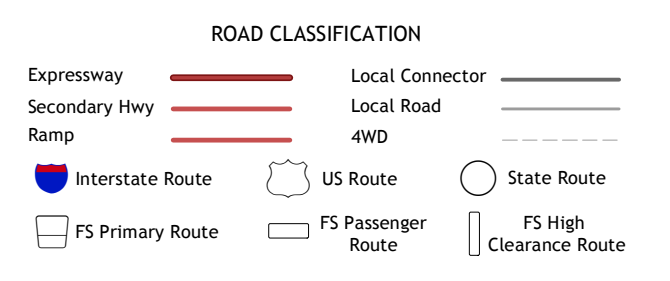


Table with 8 columns and 8 rows showing adjacent quadrangles and their names.



Check with local Forest Service unit for current travel conditions and restrictions.

GREENS CREEK, NC 2019



NSA REF. NO. USGS 24 K 1 8 4 2