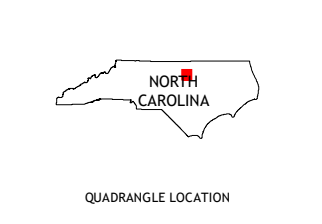
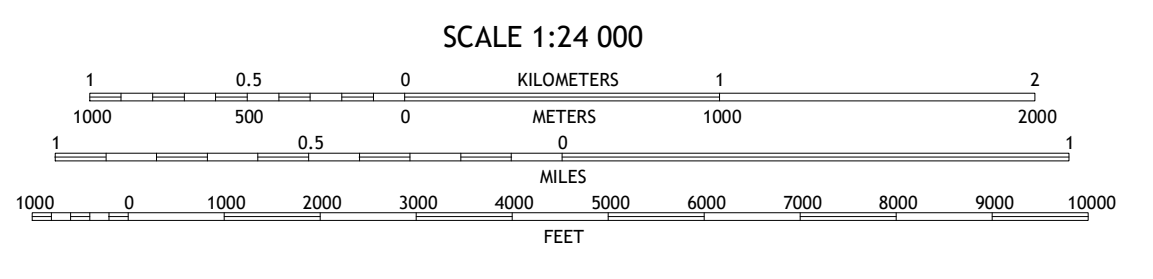
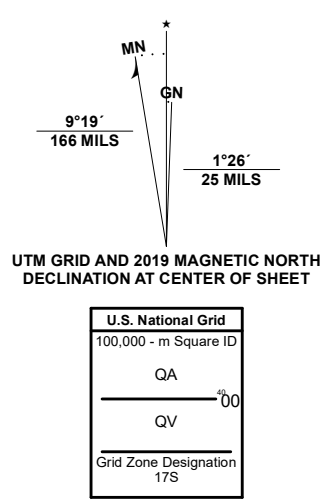




Produced by the United States Geological Survey
North American Datum of 1983 (NAD83)
World Geodetic System of 1984 (WGS84)
Projection and 1 000-meter grid: Universal Transverse Mercator, Zone 17S
This map is not a legal document. Boundaries may be generalized for this map scale. Private lands within government reservations may not be shown. Obtain permission before entering private lands.



ADJOINING QUADRANGLES table with 3 rows and 3 columns of numbers (1-9) corresponding to adjacent map sheets.

ROAD CLASSIFICATION table with 4 rows and 2 columns, defining symbols for Expressway, Secondary Hwy, Ramp, Local Connector, Local Road, and 4WD.

Table defining symbols for US Route, State Route, and other road types.

