

Produced by the United States Geological Survey North American Datum of 1983 (NAD83) World Geodetic System of 1984 (WGS84) Projection and 1 000-meter grid/Universal Transverse Mercator, Zone 17S

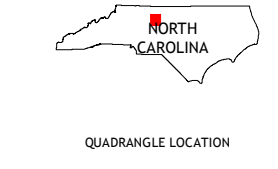
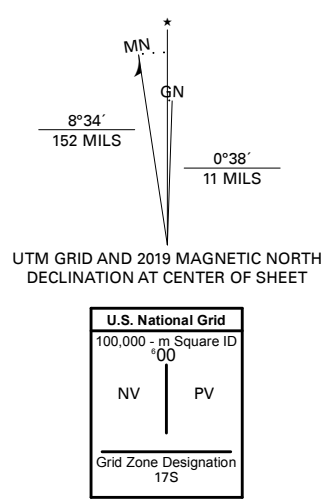
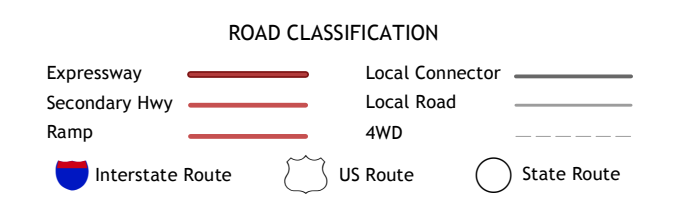


Table with 3 columns and 3 rows showing adjacent quadrangles.



- 1 Belve Creek 2 Summerfield 3 Lake Brandt 4 Kernersville 5 Greensboro 6 High Point West 7 High Point East 8 Pleasant Garden

