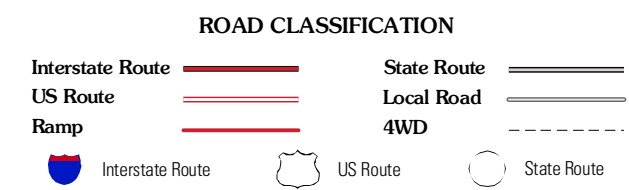
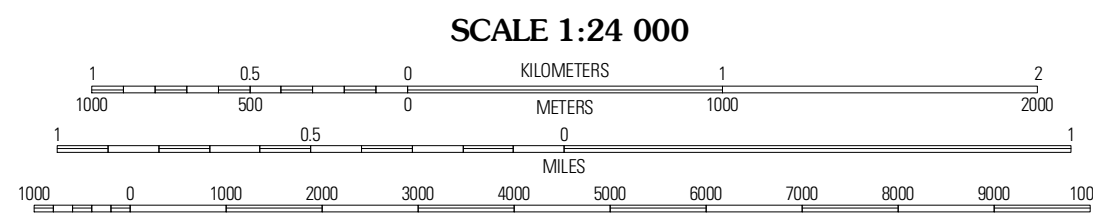
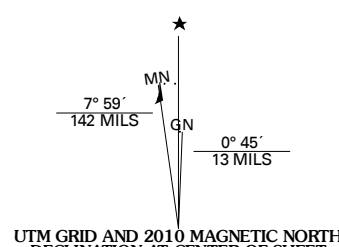




Produced by the United States Geological Survey  
North American Datum of 1983 (NAD83)  
World Geodetic System of 1984 (WGS84). Projection and  
1 000-meter grid: Universal Transverse Mercator, Zone 17S  
10 000-foot ticks: North Carolina Coordinate System of 1983



QUADRANGLE LOCATION

Elberse	Millstone Lake	Hoffman
Rockingham	Hamlet	Murston
Diggs	Ohio	Gibson

ADJOINING 7.5 QUADRANGLES

Imagery.....NAIP, June 2008 - August 2008  
Roads.....©2006-2010 Tele Atlas  
Names.....©2008 GNS, 2008  
Hydrography.....National Hydrography Dataset, 2008  
Contours.....National Elevation Dataset, 2008

U.S. National Grid 100,000m Square ID
PJ
Grid Zone Designation 17S

CONTOUR INTERVAL 10 FEET  
NORTH AMERICAN VERTICAL DATUM OF 1988

This map was produced to conform with version 0.5.10 of the  
draft USGS Standards for 7.5-Minute Quadrangle Maps.  
A metadata file associated with this product is draft version 0.5.11

**HAMLET, NC**  
2010