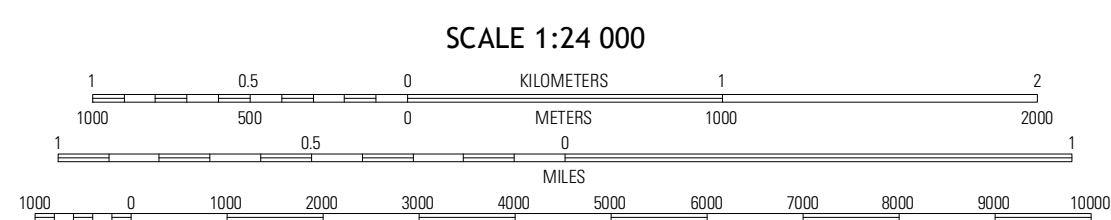
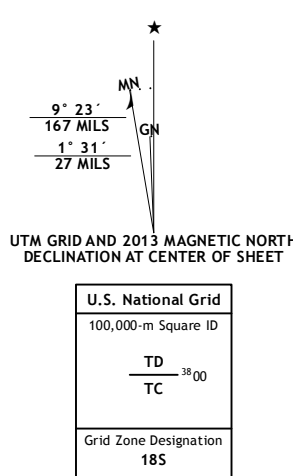


Produced by the United States Geological Survey
North American Datum of 1983 (NAD83)
Roads: ©2006-2012 TomTom
Names: ©GNIS, 2012
Hydrography: National Hydrography Dataset, 2012
Contours: National Elevation Dataset, 2008
Boundaries: Census, IRWC, IBC, USGS, 1972 - 2012

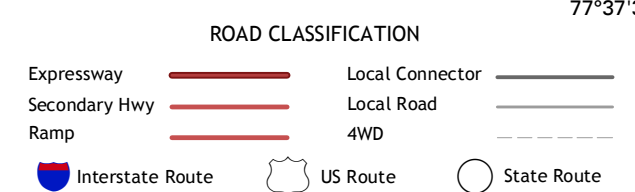


SCALE 1:24 000
CONTOUR INTERVAL 5 FEET
NORTH AMERICAN VERTICAL DATUM OF 1988
This map was produced to conform with the National Geospatial Program US Topo Product Standard, 2011. A metadata file associated with this product is draft version 0.6.11



QUADRANGLE LOCATION

Mooretown	Topsail	Holly Ridge
Scotts Hill	Hampstead	Hampstead OE E
Wightwick Beach		



HAMPSTEAD, NC
2013

ADJOINING 7.5 QUADRANGLES