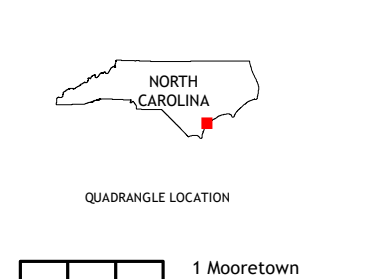
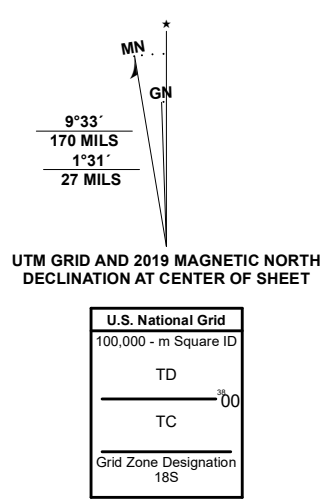


Produced by the United States Geological Survey
North American Datum of 1983 (NAD83)
World Geodetic System of 1984 (WGS84). Projection and 1 000-meter grid; Universal Transverse Mercator, Zone 18S
This map is not a legal document. Boundaries may be generalized for this map scale. Private lands within government reservations may not be shown. Obtain permission before entering private lands.

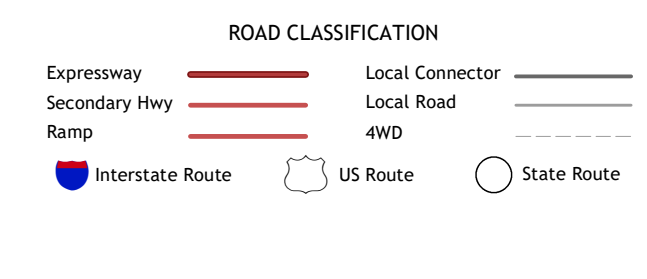
ImageryNAIP, September 2020 - September 2020
RoadsU.S. Census Bureau, 2016
NamesGNS, 1980 - 2022
HydrographyNational Hydrography Dataset, 2006 - 2018
ContoursNational Elevation Dataset, 2008 - 2008
BoundariesMultiple sources; see metadata file 2019 - 2021
WetlandsFWS National Wetlands Inventory Not Available



ADJOINING QUADRANGLES

1	2	3
4	5	6

- 1 Mooretown
- 2 Topsail
- 3 Holly Ridge
- 4 Scotts Hill
- 5 Hampstead OE E
- 6 Wrightsville Beach



HAMPSTEAD, NC
2022

