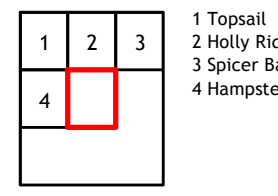
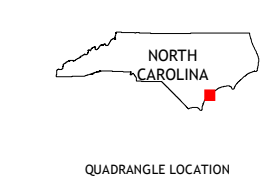
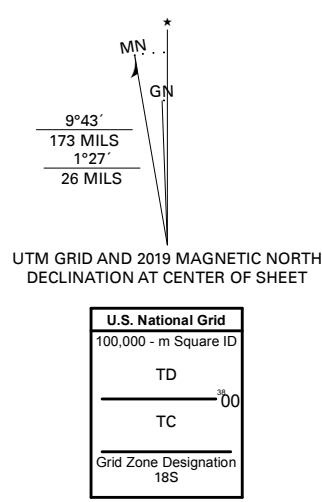


Produced by the United States Geological Survey
 North American Datum of 1983 (NAD83)
 World Geodetic System of 1984 (WGS84). Projection and
 1 000-meter grid/Universal Transverse Mercator, Zone 18S
 This map is not a legal document. Boundaries may be
 generalized for this map scale. Private lands within government
 reservations may not be shown. Obtain permission before
 entering private lands.
 Imagery.....NAIP, June 2016 - November 2016
 Roads.....U.S. Census Bureau, 2016
 Names.....GNIS, Not Available
 Hydrography.....National Hydrography Dataset, 2007 - 2018
 Contours.....National Elevation Dataset, 2008 - 2015
 Boundaries.....Multiple sources; see metadata file 2017 - 2018
 Wetlands.....FWS National Wetlands Inventory Not Available



CONTOUR INTERVAL 5 FEET
NORTH AMERICAN VERTICAL DATUM OF 1988
 This map was produced to conform with the
 National Geospatial Program US Topo Product Standard, 2011.
 A metadata file associated with this product is draft version 0.6.18

