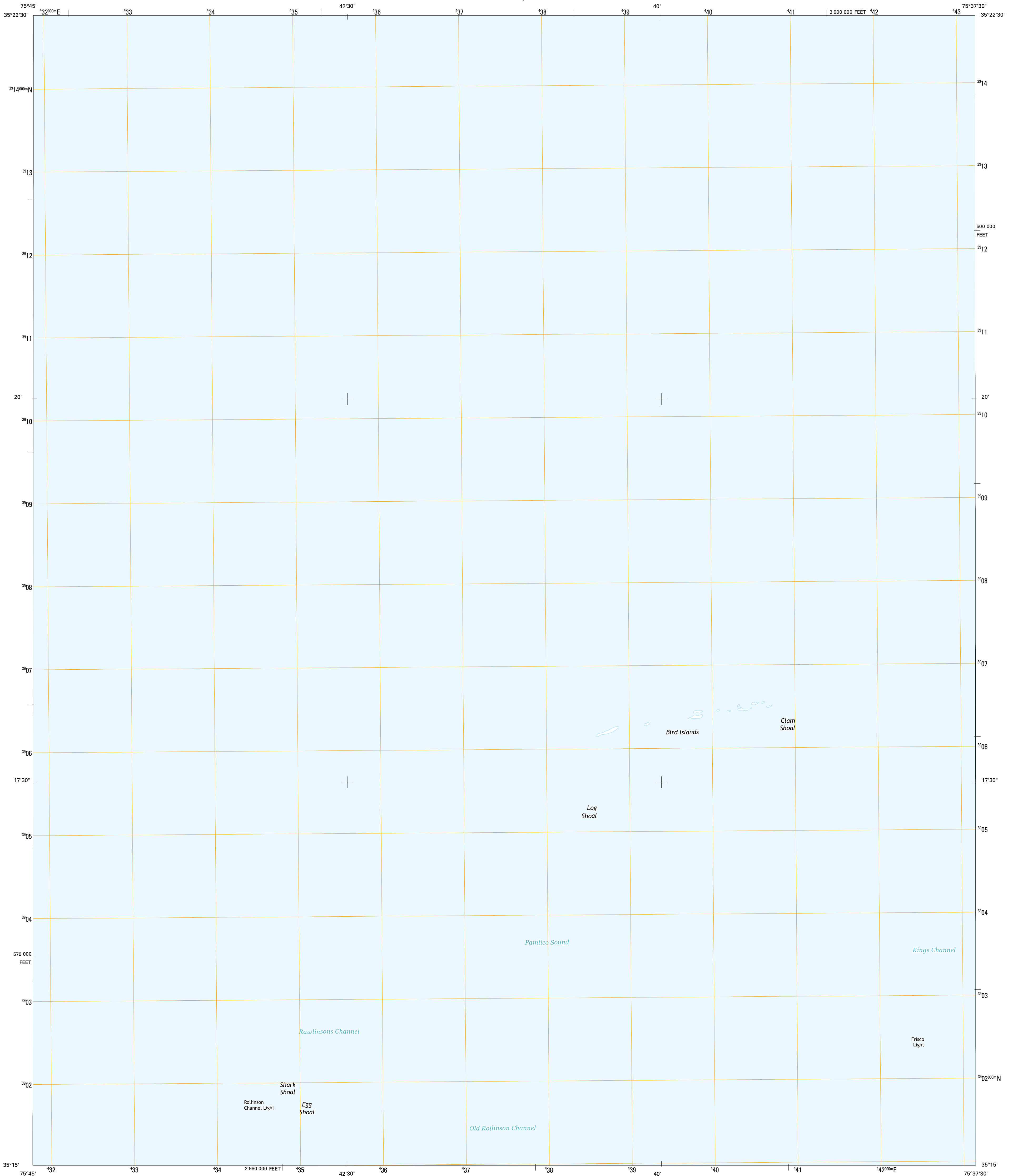




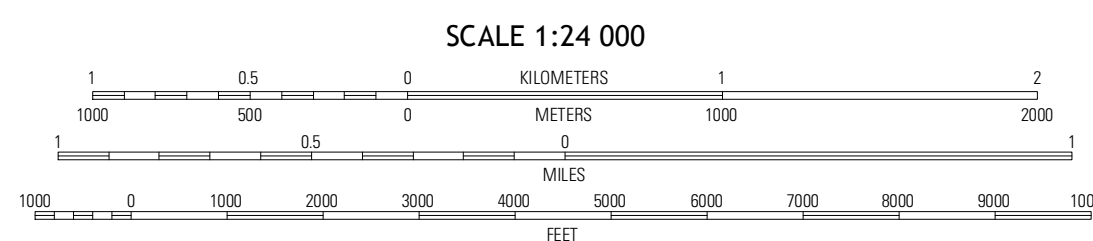
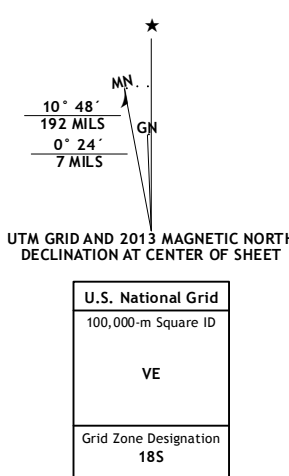
U.S. DEPARTMENT OF THE INTERIOR
U. S. GEOLOGICAL SURVEY



HATTERAS OE N QUADRANGLE
NORTH CAROLINA-DARE CO.
7.5-MINUTE SERIES



Produced by the United States Geological Survey
North American Datum of 1983 (NAD83)
World Geodetic System of 1984 (WGS84). Projection and
1 000-meter grid: Universal Transverse Mercator, Zone 18S
10 000-foot ticks: North Carolina Coordinate System of 1983



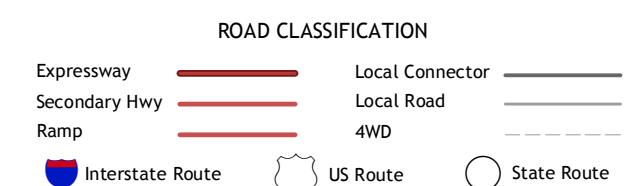
CONTOURS NOT PRESENT BECAUSE AVAILABLE ELEVATION DATA DO NOT MEET ACCURACY REQUIREMENTS

This map was produced to conform with the National Geospatial Program US Topo Product Standard, 2011. A metadata file associated with this product is draft version 0.6.11



QUADRANGLE LOCATION

| | | |
|-----------------------------|-----------------------------|---------------|
| Pamlico Sound 6 (All Water) | Pamlico Sound 7 (All Water) | Gull Island |
| Pamlico Sound 8 (All Water) | Hatteras OE N | Boston |
| Green Island | Hatteras | Cape Hatteras |



HATTERAS OE N, NC
2013

ADJOINING 7.5 QUADRANGLES