

Produced by the United States Geological Survey

North American Datum of 1983 (NAD83) World Geodetic System of 1984 (WGS84) Projection and 1 000-meter grid-Universal Transverse Mercator, Zone 17S

Image... NAD, June 2016 - November 2016 Roads... U.S. Census Bureau, 2016 Data with limited Forest Service updates, 2012 - 2016 Names... National Hydrography Dataset, 2002 - 2017 Hydrography... National Elevation Dataset, 2008 Boundaries... Multiple sources; see metadata file 2017 - 2018 Wetlands... FWS National Wetlands Inventory 1983

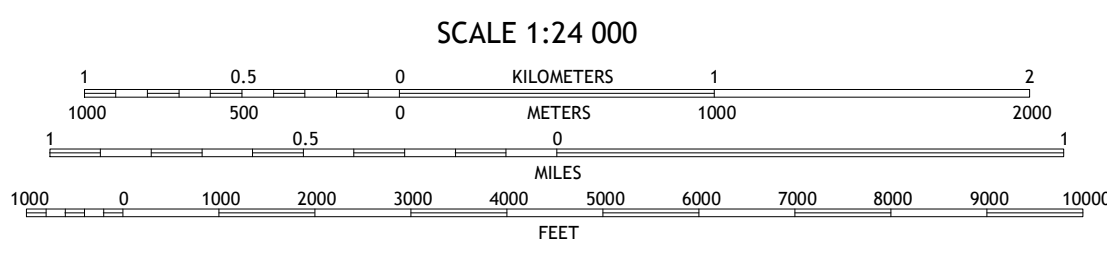
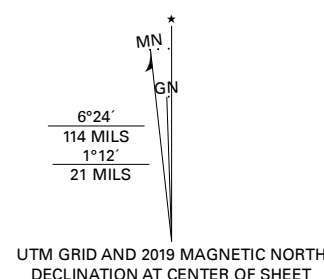
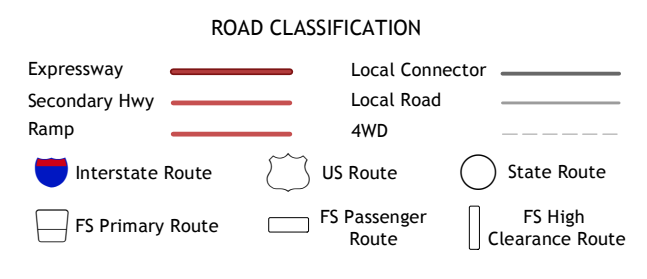


Table with 3 columns: Row, Column, and Description (e.g., 1 Bunches Bald, 2 Delwood, 3 Clyde, 4 Sylva North, 5 Waynesville, 6 Sylva South, 7 Tuckasee, 8 Sam Knob)



Check with local Forest Service unit for current travel conditions and restrictions.

HAZELWOOD, NC 2019

