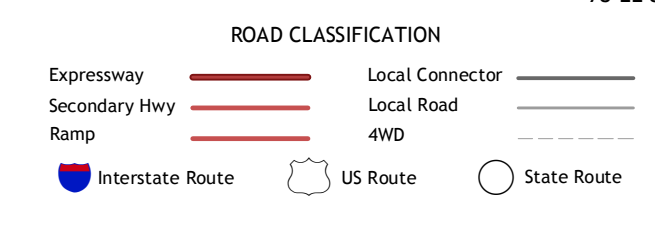
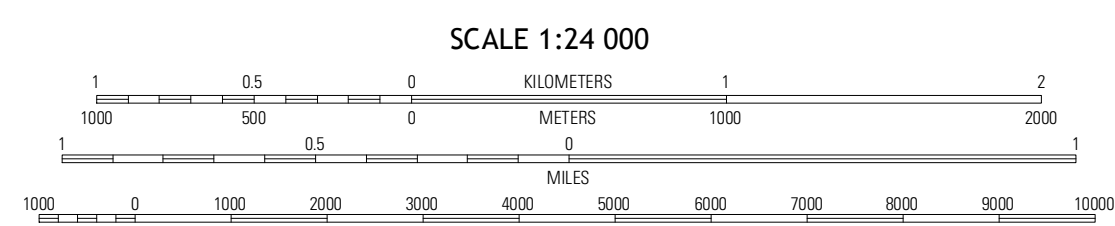
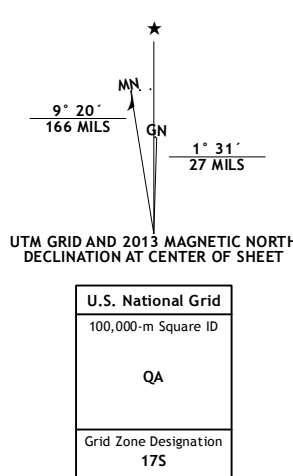


Produced by the United States Geological Survey  
North American Datum of 1983 (NAD83)  
World Geodetic System of 1984 (WGS84) Projection and  
1 000-meter grid: Universal Transverse Mercator, Zone 17S  
10 000-foot ticks: North Carolina Coordinate System of 1983



Imagery.....NAIP, May 2012  
Roads.....©2006-2012, TomTom  
Names.....©2012, GNS, 2012  
Hydrography.....National Hydrography Dataset, 2012  
Contours.....National Elevation Dataset, 2008  
Boundaries.....Census, IBW, IBC, USGS, 1972 - 2012

U.S. National Grid  
100,000-m Square ID  
QA  
Grid Zone Designation  
17S

CONTOUR INTERVAL 10 FEET  
NORTH AMERICAN VERTICAL DATUM OF 1988  
This map was produced to conform with the  
National Geospatial Program US Topo Product Standard, 2011.  
A metadata file associated with this product is draft version 0.6.11

QUADRANGLE LOCATION

Stovall	Tomsville	Middleburg
Oxford	Henderson	Vickaboo
Wilson	Kittrell	Ingleside

ADJOINING 7.5 QUADRANGLES