

Produced by the United States Geological Survey

North American Datum of 1983 (NAD83) World Geodetic System of 1984 (WGS84) Projection and 1 000-meter grid/Universal Transverse Mercator, Zone 17S This map is not a legal document. Boundaries may be generalized for this map scale. Private lands within government reservations may not be shown. Obtain permission before entering private lands.

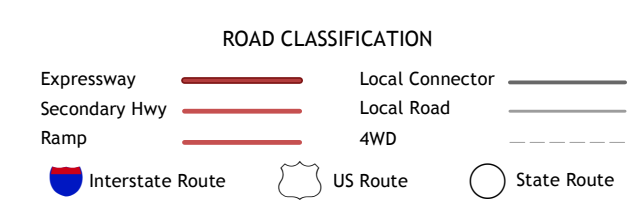
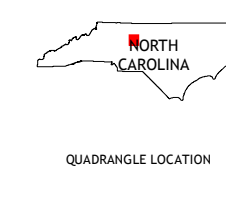
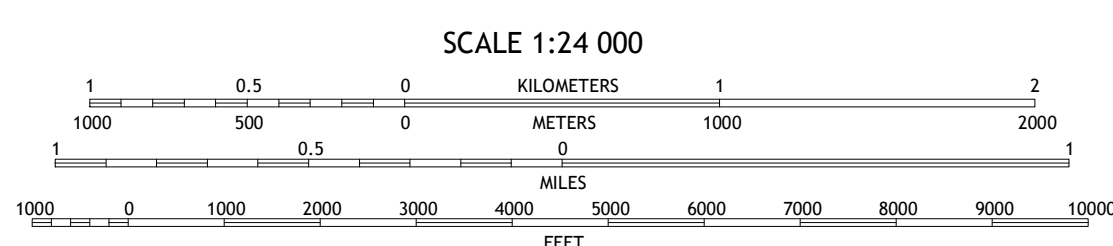
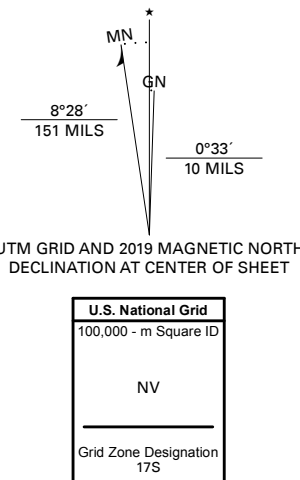


Table with 3 columns and 3 rows showing adjacent quadrangles: 1 Winston-Salem East, 2 Kernersville, 3 Guilford, 4 Midway, 5 High Point East, 6 Lexington East, 7 Fair Grove, 8 Glenside

