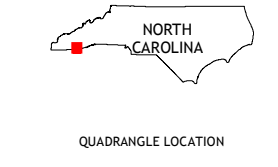
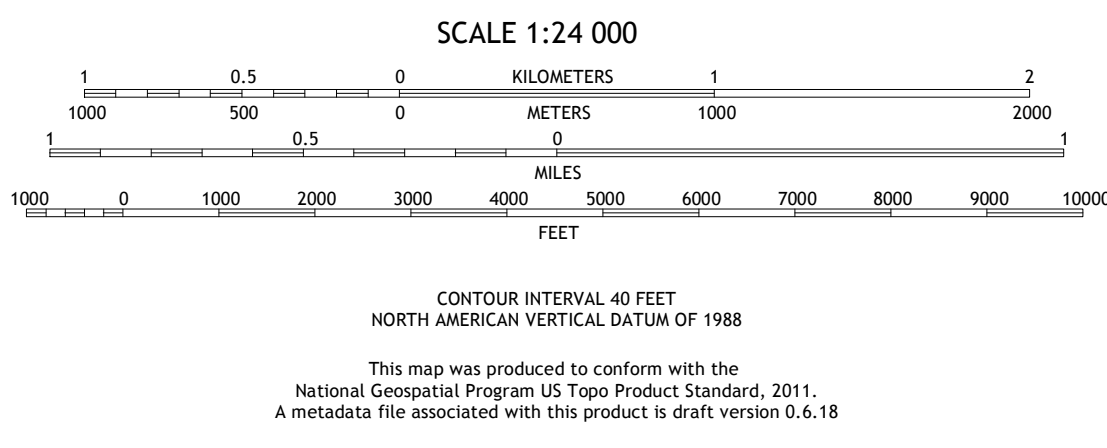
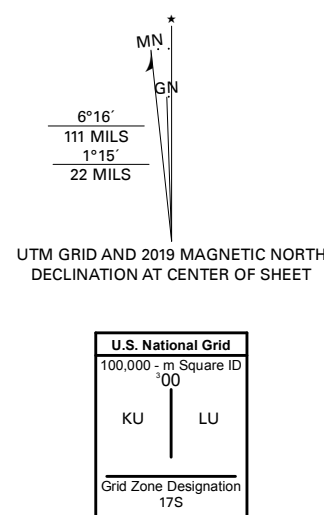


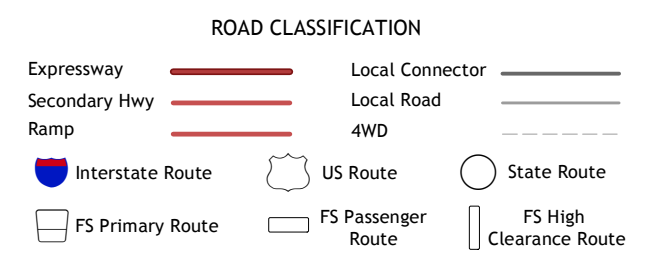
Produced by the United States Geological Survey North American Datum of 1983 (NAD83) World Geodetic System of 1984 (WGS84) Projection and 1:24,000-meter grid/Universal Transverse Mercator, Zone 17S This map is not a legal document. Boundaries may be generalized for this map scale. Private lands within government reservations may not be shown. Obtain permission before entering private lands.



QUADRANGLE LOCATION

1	2	3	1 Corbin Knob
4	5	4 Scaly Mountain	
6	7	5 Cashiers	
8	8	6 Rabun Bald	
		7 Satolah	
		8 Tamassee	

ADJOINING QUADRANGLES



Check with local Forest Service unit for current travel conditions and restrictions.

HIGHLANDS, NC, GA 2019

