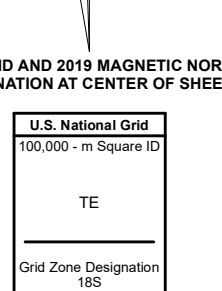
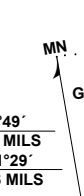
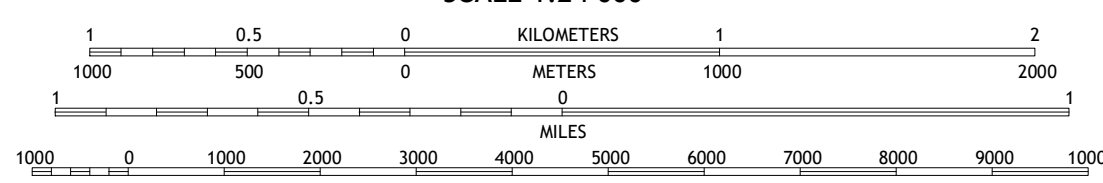


Produced by the United States Geological Survey

North American Datum of 1983 (NAD83) World Geodetic System of 1984 (WGS84) Projection and 1 000-meter grid/Universal Transverse Mercator, Zone 18S This map is not a legal document. Boundaries may be generalized for this map scale. Private lands within government reservations may not be shown. Obtain permission before entering private lands.



SCALE 1:24 000



CONTOUR INTERVAL 5 FEET NORTH AMERICAN DATUM OF 1988 This map was produced to conform with the National Geospatial Program US Topo Product Standard.



Table with 3 columns and 3 rows showing adjacent quadrangles: 1 Walstonburg, 2 Farmville SW, 3 Greenville SW, 4 Snow Hill, 5 Ayden, 6 Falling Creek, 7 Kingston, 8 Grifton.

ROAD CLASSIFICATION table with symbols for Expressway, Secondary Hwy, Ramp, Interstate Route, Local Connector, Local Road, 4WD, US Route, and State Route.

