

Produced by the United States Geological Survey

North American Datum of 1983 (NAD83) World Geodetic System of 1984 (WGS84) Projection and 1 000-meter grid/Universal Transverse Mercator, Zone 17S

This map is not a legal document. Boundaries may be generalized for this map scale. Private lands within government reservations may not be shown. Obtain permission before entering private lands.

Imagery: N.A.P., June 2016 - November 2016

Roads: U.S. Census Bureau, 2016

Roads within US Forest Service Lands: FSTopo Data with limited Forest Service updates, 2012 - 2016

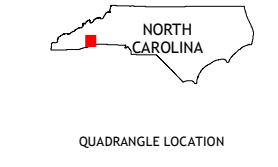
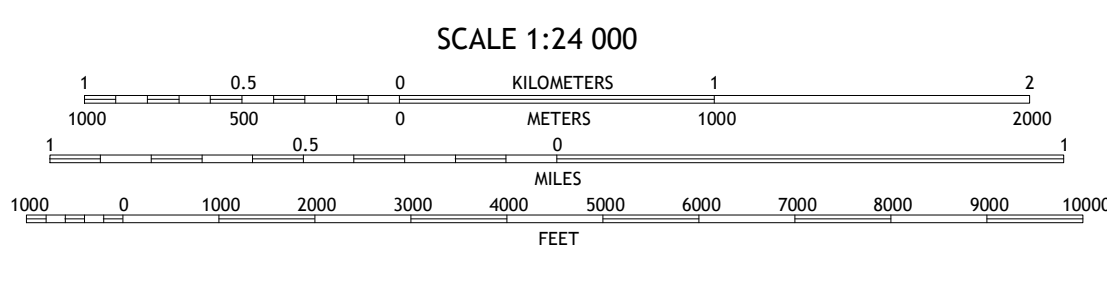
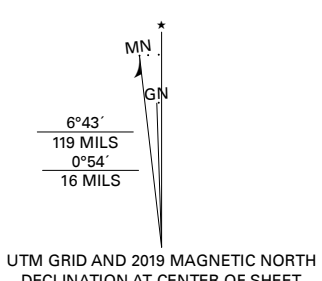
Names: GNS, 1980 - 2019

Hydrography: National Hydrography Dataset, 2003 - 2019

Contours: National Elevation Dataset, 2008

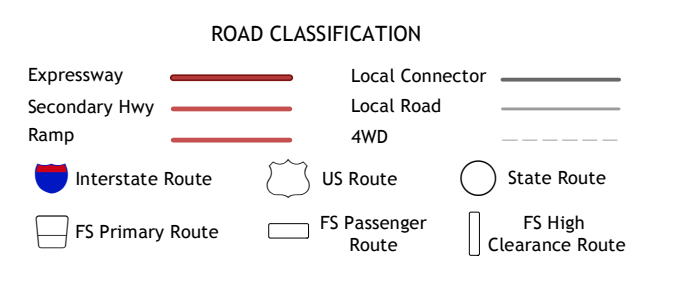
Boundaries: Multiple sources; see metadata file 2017 - 2018

Wetlands: FWS National Wetlands Inventory 1984 - 1986



QUADRANGLE LOCATION

Table with 8 columns and 2 rows showing adjacent quadrangles and their names: 1 Dunsmore Mountain, 2 Skyland, 3 Fruitland, 4 Pisgah Forest, 5 Hendersonville, 6 Brevard, 7 Standingstone Mountain, 8 Zirconia.



Check with local Forest Service unit for current travel conditions and restrictions.

HORSE SHOE, NC 2019

