


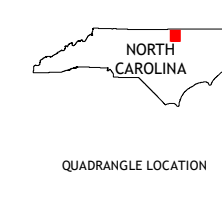
**Produced by the United States Geological Survey**

North American Datum of 1983 (NAD83)  
World Geodetic System of 1984 (WGS84), Projection and  
1 000-meter grid/Universal Transverse Mercator, Zone 17S  
This map is not a legal document. Boundaries may be  
generalized for this map scale. Private lands within government  
reservations may not be shown. Obtain permission before  
entering private lands.

Imagery.....NAIP, September 2020 - September 2020  
Roads.....U.S. Census Bureau, 2016  
Names.....GNS, 1980 - 2022  
Hydrography.....National Hydrography Dataset, 2003 - 2018  
Contours.....National Elevation Dataset, 2008  
Boundaries.....Multiple sources; see metadata file 2019 - 2021  
Wetlands.....FWS National Wetlands Inventory Not Available



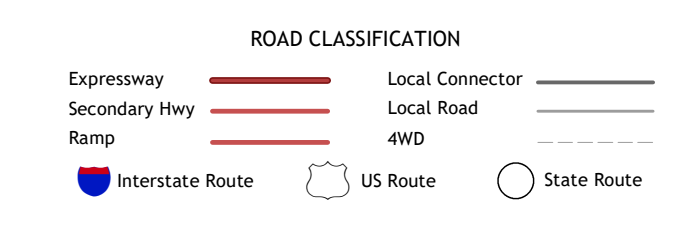
U.S. National Grid	
100,000 - m Square ID	
GK	TF
78 W	
Grid Zone Designation	
17S	18S
78 W	



QUADRANGLE LOCATION

1	2	3
4	5	6
7	8	9

1 Warrenton  
2 Macon  
3 Littleton  
4 Afton  
5 Hollister  
6 Gold Sand  
7 Centerville  
8 Essex



**INEZ, NC**  
2022

