



U.S. DEPARTMENT OF THE INTERIOR
U. S. GEOLOGICAL SURVEY

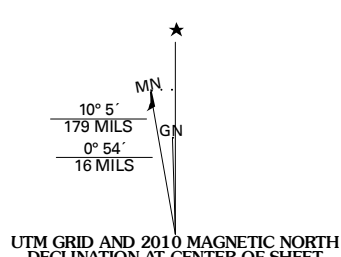


JONES BAY QUADRANGLE
NORTH CAROLINA
7.5-MINUTE SERIES

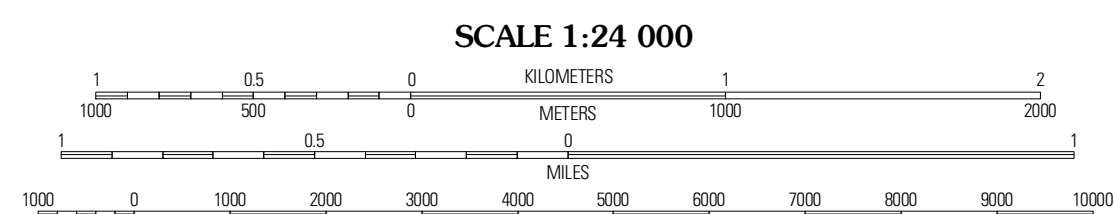


Produced by the United States Geological Survey
North American Datum of 1983 (NAD83)
World Geodetic System of 1984 (WGS84). Projection and
1 000-meter grid. Universal Transverse Mercator, Zone 18S
10 000-foot ticks: North Carolina Coordinate System of 1983

Imagery:.....NAIP, October 2008
Names:.....©2006-2010 Tele Atlas
.....©2006-2010 Tele Atlas
Hydrography:.....National Hydrography Dataset, 2008
Contours:.....National Elevation Dataset, 2008



U.S. National Grid	100,000 Square Feet
UE	100
UD	100
Grid Zone Designation	18S



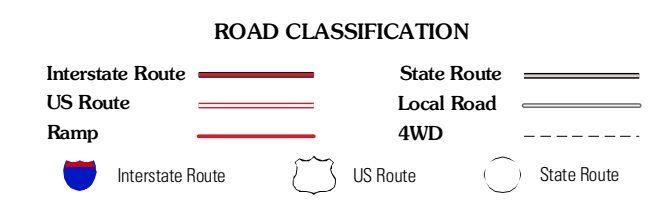
CONTOUR INTERVAL 5 FEET
NORTH AMERICAN VERTICAL DATUM OF 1988
This map was produced to conform with version 0.5.10 of the
draft USGS Standards for 7.5-Minute Quadrangle Maps.
A metadata file associated with this product is draft version 0.5.11



QUADRANGLE LOCATION

South Creek	Lowland	Punko Point
Vandermere	Jones Bay	Little Fishing Point
Oriental	Broad Creek	Point of Marsh

ADJOINING 7.5' QUADRANGLES



JONES BAY, NC
2010