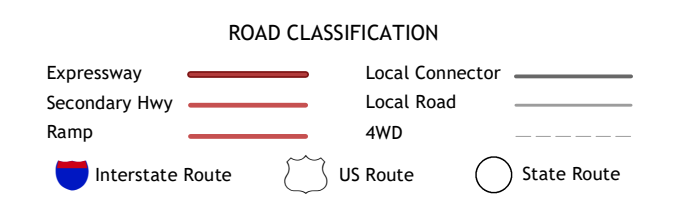
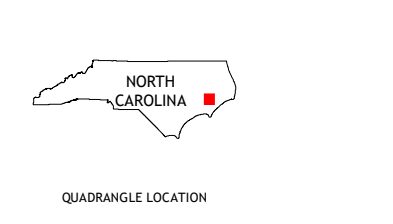
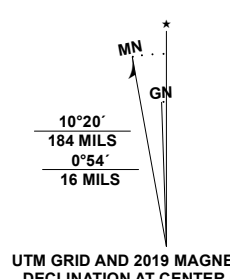




Produced by the United States Geological Survey
 North American Datum of 1983 (NAD83)
 World Geodetic System of 1984 (WGS84). Projection and
 1 000-meter grid/Universal Transverse Mercator, Zone 18S
 This map is not a legal document. Boundaries may be
 generalized for this map scale. Private lands within government
 reservations may not be shown. Obtain permission before
 entering private lands.

Imagery.....N.A.I.P., October 2020 - October 2020
 Roads.....U.S. Census Bureau, 2016
 Names.....GNS, 1980 - 2021
 Hydrography.....National Hydrography Dataset, 2004 - 2018
 Contours.....National Elevation Dataset, 2015
 Boundaries.....Multiple sources; see metadata file 2019 - 2021
 Wetlands.....FWS National Wetlands Inventory Not Available



1	2	3
4	5	6
7	8	

ADJOINING QUADRANGLES

- 1 South Creek
- 2 Lowland
- 3 Pamlico Point
- 4 Vandemere
- 5 Little Fishing Point
- 6 Oriental
- 7 Broad Creek
- 8 Point of Marsh

