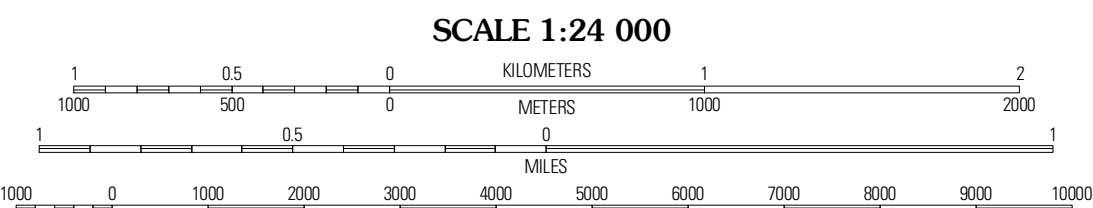





Produced by the United States Geological Survey
North American Datum of 1983 (NAD83)
Roads: ©2006-2010 Tele Atlas
World Geodetic System of 1984 (WGS84), Projection and
1 000-meter grid: Universal Transverse Mercator, Zone 18S
10 000-foot ticks: North Carolina Coordinate System of 1983

Imagery: NADIP, September 2008
Roads: ©2006-2010 Tele Atlas
Names: GNS, 2008
Hydrography: National Hydrography Dataset, 2008
Contours: National Elevation Dataset, 2008



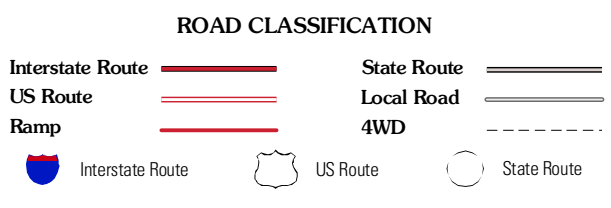
CONTOUR INTERVAL 5 FEET
NORTH AMERICAN VERTICAL DATUM OF 1988
This map was produced to conform with version 0.5.10 of the
draft USGS Standards for 7.5-Minute Quadrangle Maps.
A metadata file associated with this product is draft version 0.5.11



QUADRANGLE LOCATION

| | | |
|---------------|-----------------------|------------|
| Watauga North | Summerline Crossroads | Albertson |
| Watauga South | Kenansville | Beulaville |
| Rose Hill | Charity | Chinquapin |

ADJOINING 7.5 QUADRANGLES



KENANSVILLE, NC
2010