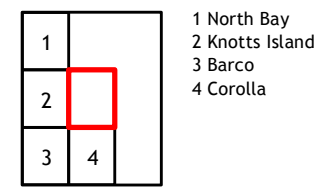
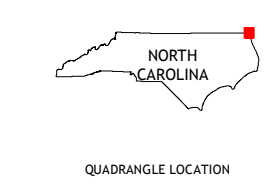
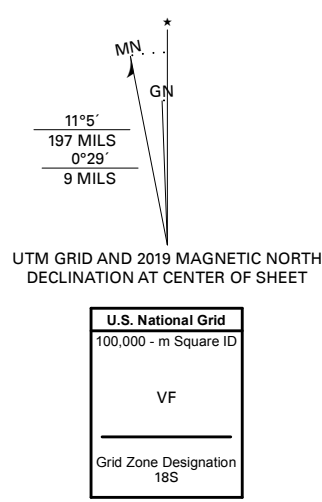


Produced by the United States Geological Survey  
North American Datum of 1983 (NAD83)  
World Geodetic System of 1984 (WGS84), Projection and  
1 000-meter grid; Universal Transverse Mercator, Zone 18S  
This map is not a legal document. Boundaries may be  
generalized for this map scale. Private lands within government  
reservations may not be shown. Obtain permission before  
entering private lands.  
Imagery:.....NAIP, June 2016 - November 2016  
Roads:.....U.S. Census Bureau, 2016  
Names:.....GNIS, 1992  
Hydrography:.....National Hydrography Dataset, 1899 - 2018  
Contours:.....National Elevation Dataset, 2015  
Boundaries:.....Multiple sources; see metadata file 2017 - 2018  
Wetlands:.....FWS National Wetlands Inventory 1998 - 2009



CONTOUR INTERVAL 5 FEET  
NORTH AMERICAN VERTICAL DATUM OF 1988

This map was produced to conform with the  
National Geospatial Program US Topo Product Standard, 2011.  
A metadata file associated with this product is draft version 0.6.18

