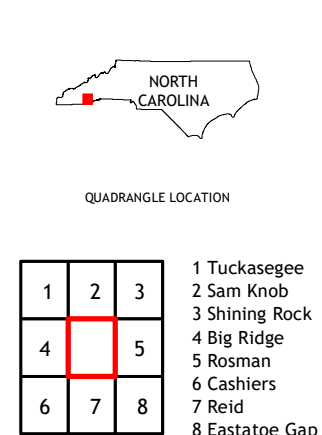
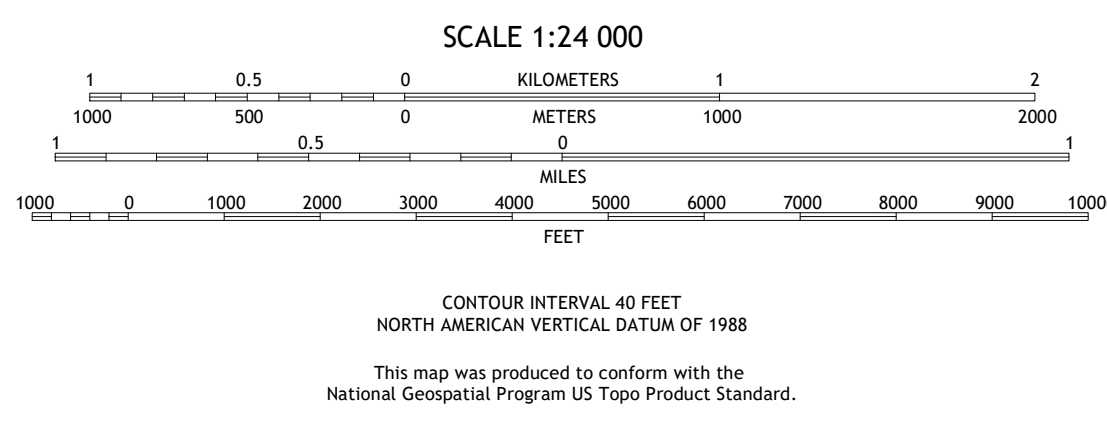





Produced by the United States Geological Survey  
North American Datum of 1983 (NAD83)  
World Geodetic System of 1984 (WGS84). Projection and  
1 000-meter grid/Universal Transverse Mercator, Zone 17S  
This map is not a legal document. Boundaries may be  
generalized for this map scale. Private lands within government  
reservations may not be shown. Obtain permission before  
entering private lands.

Imagery.....NAIP, October 2020 - October 2020  
Roads.....U.S. Census Bureau, 2016  
Roads within US Forest Service Lands.....FS Topo Data  
with limited Forest Service updates, 2016 - 2016  
Names.....GNS, 1980 - 2022  
Hydrography.....National Hydrography Dataset, 2002 - 2021  
Contours.....National Elevation Dataset, 2022  
Boundaries.....Multiple sources; see metadata file 2017 - 2021  
Wetlands.....FWS National Wetlands Inventory Not Available



**ROAD CLASSIFICATION**

- Expressway
- Secondary Hwy
- Ramp
- Interstate Route
- FS Primary Route
- Local Connector
- Local Road
- 4WD
- US Route
- FS Passenger Route
- FS High Clearance Route
- State Route

Check with local Forest Service unit  
for current travel conditions and restrictions.

**LAKE TOXAWAY, NC**  
2022

1 Tuckasee  
2 Sam Knob  
3 Shining Rock  
4 Big Ridge  
5 Roaman  
6 Cashiers  
7 Reid  
8 Eaststate Gap

