

Produced by the United States Geological Survey

North American Datum of 1983 (NAD83) World Geodetic System of 1984 (WGS84) Projection and 1 000-meter grid/Universal Transverse Mercator, Zone 18S This map is not a legal document. Boundaries may be generalized for this map scale. Private lands within government reservations may not be shown. Obtain permission before entering private lands.

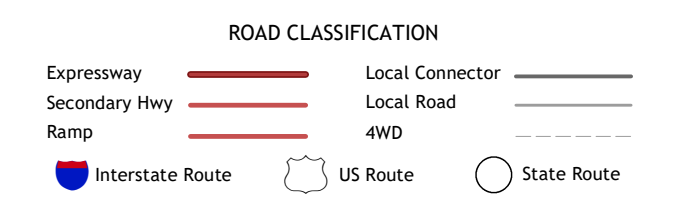
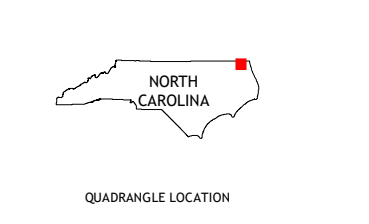
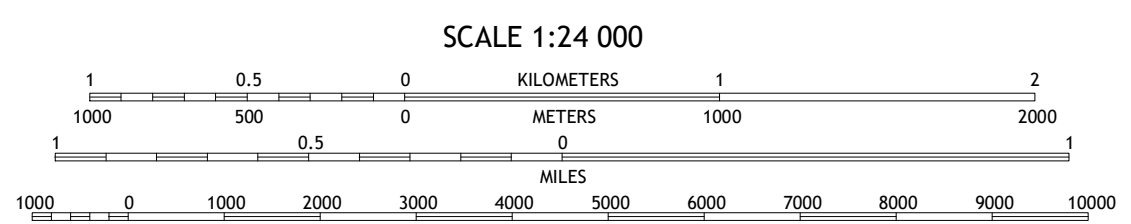
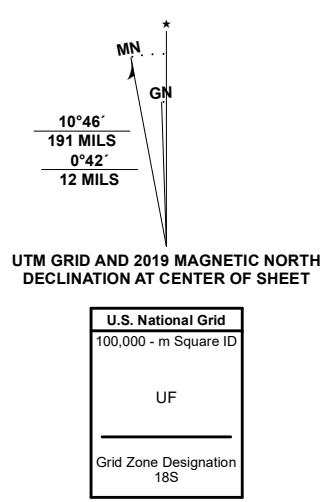


Table with 3 columns and 3 rows showing adjacent quadrangles and their names: 1 Lake Drummond SE, 2 Moyock, 3 Creeds, 4 South Mills, 5 Currituck, 6 Pasquotank, 7 Elizabeth City, 8 Shiloh.

