

Produced by the United States Geological Survey

North American Datum of 1983 (NAD83) World Geodetic System of 1984 (WGS84) Projection and 1 000-meter grid/Universal Transverse Mercator, Zone 17S

This map is not a legal document. Boundaries may be generalized for this map scale. Private lands within government reservations may not be shown. Obtain permission before entering private lands.

Imagery: N/AIP, August 2020 - August 2020 Roads: U.S. Census Bureau, 2016

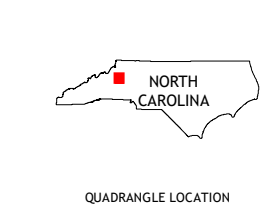

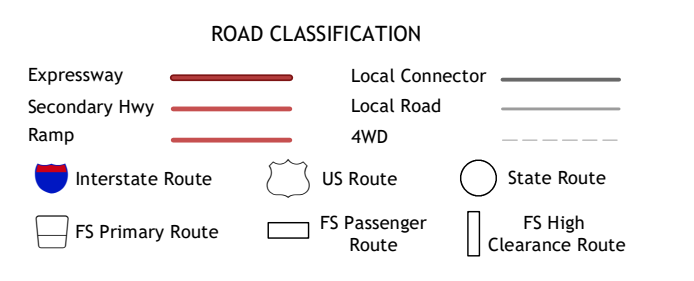


Table with 3 columns and 3 rows showing adjacent quadrangles: 1 Globe, 2 Buffalo Cove, 3 Grandin, 4 Collettsville, 5 Kings Creek, 6 Morganton North, 7 Brevard, 8 Granite Falls



Check with local Forest Service unit for current travel conditions and restrictions.

LENOIR, NC 2022

