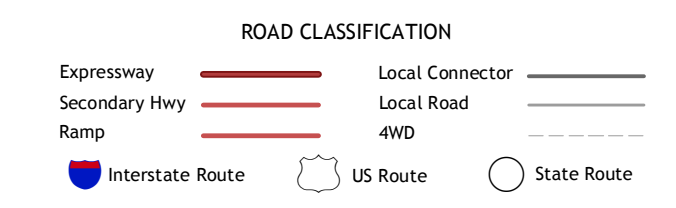
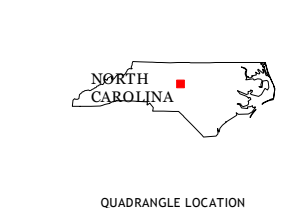
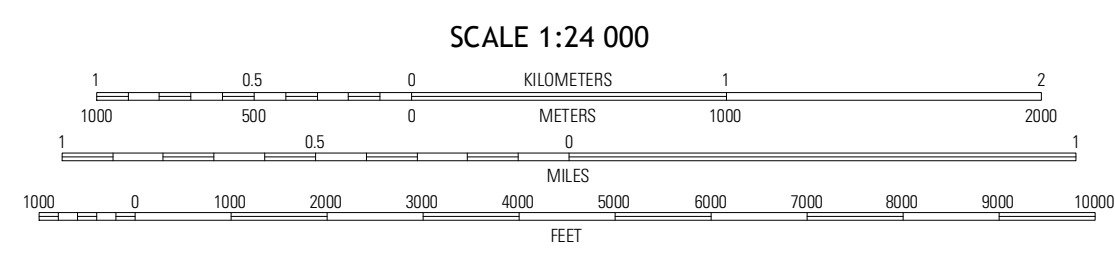



Produced by the United States Geological Survey
North American Datum of 1983 (NAD83)
World Geodetic System of 1984 (WGS84), Projection and
1 000-foot ticks: North Carolina Coordinate System of 1983



QUADRANGLE LOCATION

Climax	Kimesville	Snow Camp
Grays Chapel	Liberty	Crutchfield Crossroads
Ramours	Coleridge	Siler City

ADJOINING 7.5 QUADRANGLES

CONTOUR INTERVAL 10 FEET
NORTH AMERICAN VERTICAL DATUM OF 1988

This map was produced to conform with the National Geospatial Program US Topo Product Standard, 2011. A metadata file associated with this product is draft version 0.6.11