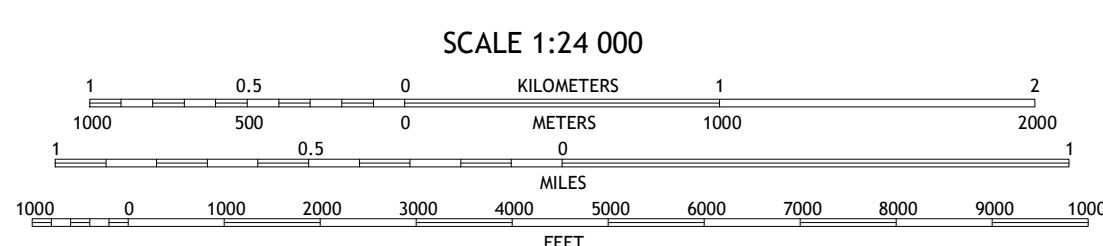
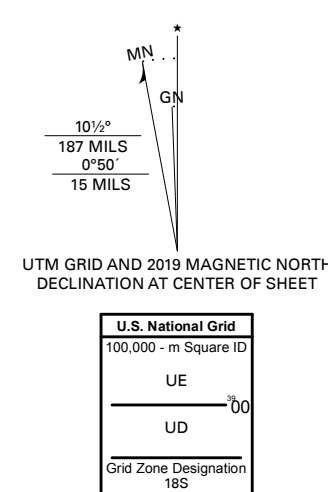


Produced by the United States Geological Survey  
North American Datum of 1983 (NAD83), Projection and  
World Geodetic System of 1984 (WGS84), 1:24,000  
1:24,000 meter grid/Universal Transverse Mercator, Zone 18S  
This map is not a legal document. Boundaries may be  
generalized for this map scale. Private lands within government  
reservations may not be shown. Obtain permission before  
entering private lands.

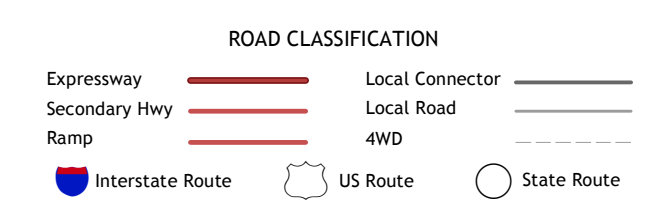
Imagery.....NAIP, September 2016 - November 2016  
Roads.....U.S. Census Bureau, 2016  
Names.....GNS, 1980  
Hydrography.....National Hydrography Dataset, 1899 - 2018  
Contours.....National Elevation Dataset, Not Available  
Boundaries.....Multiple sources; see metadata file 2017 - 2018  
Wetlands.....FWS National Wetlands Inventory Not Available



ADJOINING QUADRANGLES

|   |   |   |
|---|---|---|
| 1 | 2 | 3 |
| 4 | 5 | 6 |
| 7 | 8 |   |

1 Lowland  
2 Pamlico Point  
3 Great Island  
4 Jones Bay  
5 Pamlico Sound 1 (All Water)  
6 Broad Creek  
7 Point of Marsh  
8 North Bay



CONTOURS NOT PRESENT BECAUSE AVAILABLE ELEVATION  
DATA DO NOT MEET ACCURACY REQUIREMENTS

This map was produced to conform with the  
National Geospatial Program US Topo Product Standard, 2011.  
A metadata file associated with this product is draft version 0.6.18

