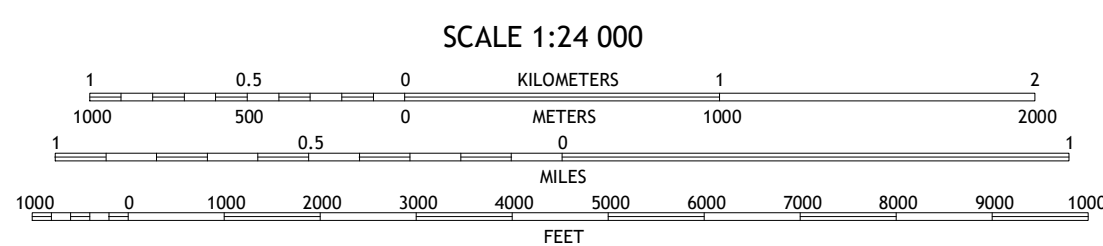
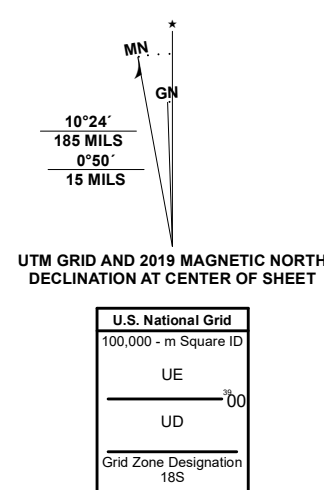


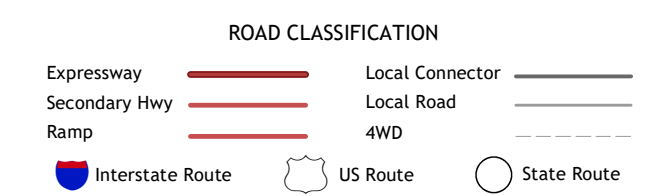
Produced by the United States Geological Survey
 North American Datum of 1983 (NAD83)
 World Geodetic System of 1984 (WGS84). Projection and
 1 000-meter grid/Universal Transverse Mercator, Zone 18S
 This map is not a legal document. Boundaries may be
 generalized for this map scale. Private lands within government
 reservations may not be shown. Obtain permission before
 entering private lands.
 Imagery.....NAIP, October 2020 - October 2020
 Roads.....U.S. Census Bureau, 2016
 Names.....GNIS, 1980 - 2019
 Hydrography.....National Hydrography Dataset, 2005 - 2018
 Contours.....National Elevation Dataset, Not Available
 Boundaries.....Multiple sources; see metadata file 2019 - 2021
 Wetlands.....FWS National Wetlands Inventory Not Available



1	2	3
4	5	6
7	8	9

ADJOINING QUADRANGLES

- 1 Lowland
- 2 Pamlico Point
- 3 Great Island
- 4 Jones Bay
- 5 Pamlico Sound 1 (All Water)
- 6 Broad Creek
- 7 Point of Marsh
- 8 North Bay



CONTOURS NOT PRESENT BECAUSE AVAILABLE ELEVATION DATA DO NOT MEET ACCURACY REQUIREMENTS

This map was produced to conform with the National Geospatial Program US Topo Product Standard.

