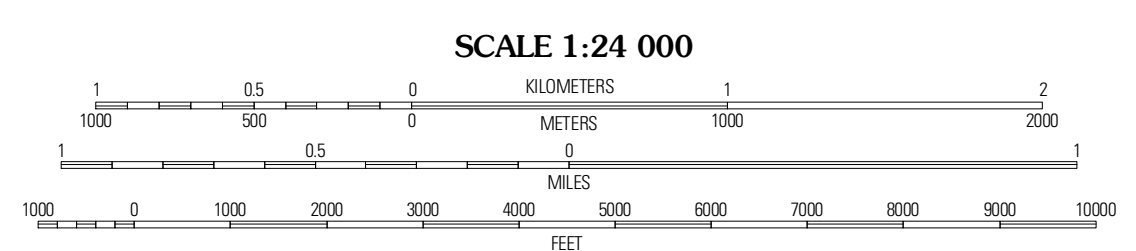
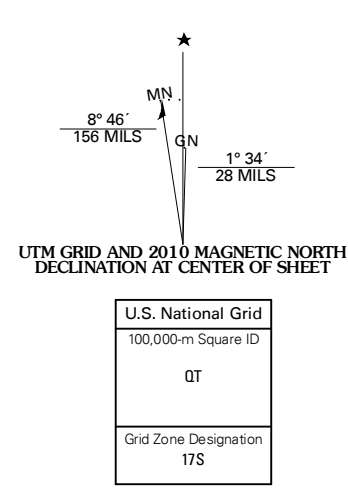


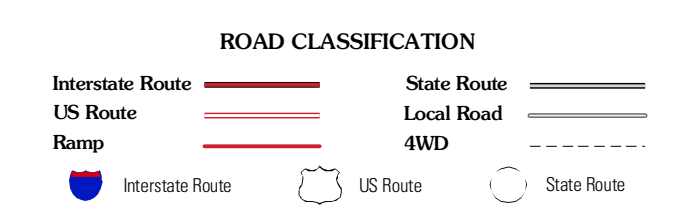
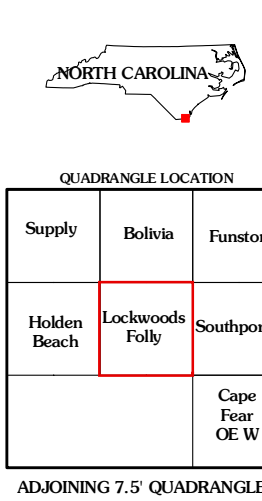
Produced by the United States Geological Survey  
North American Datum of 1983 (NAD83)  
Roads: ©2006-2010 Tele Atlas  
World Geodetic System of 1984 (WGS84) Projection and  
1 000-meter grid; Universal Transverse Mercator, Zone 17S  
10 000-foot ticks; North Carolina Coordinate System of 1983

Imagery: NAIP, October 2008  
Names: ©2006-2010 Tele Atlas  
Hydrography: National Hydrography Dataset, 2008  
Contours: National Elevation Dataset, 2008



CONTOUR INTERVAL 5 FEET  
NORTH AMERICAN VERTICAL DATUM OF 1988

This map was produced to conform with version 0.5.10 of the draft USGS Standards for 7.5-Minute Quadrangle Maps. A metadata file associated with this product is draft version 0.5.11



**LOCKWOODS FOLLY, NC**  
2010