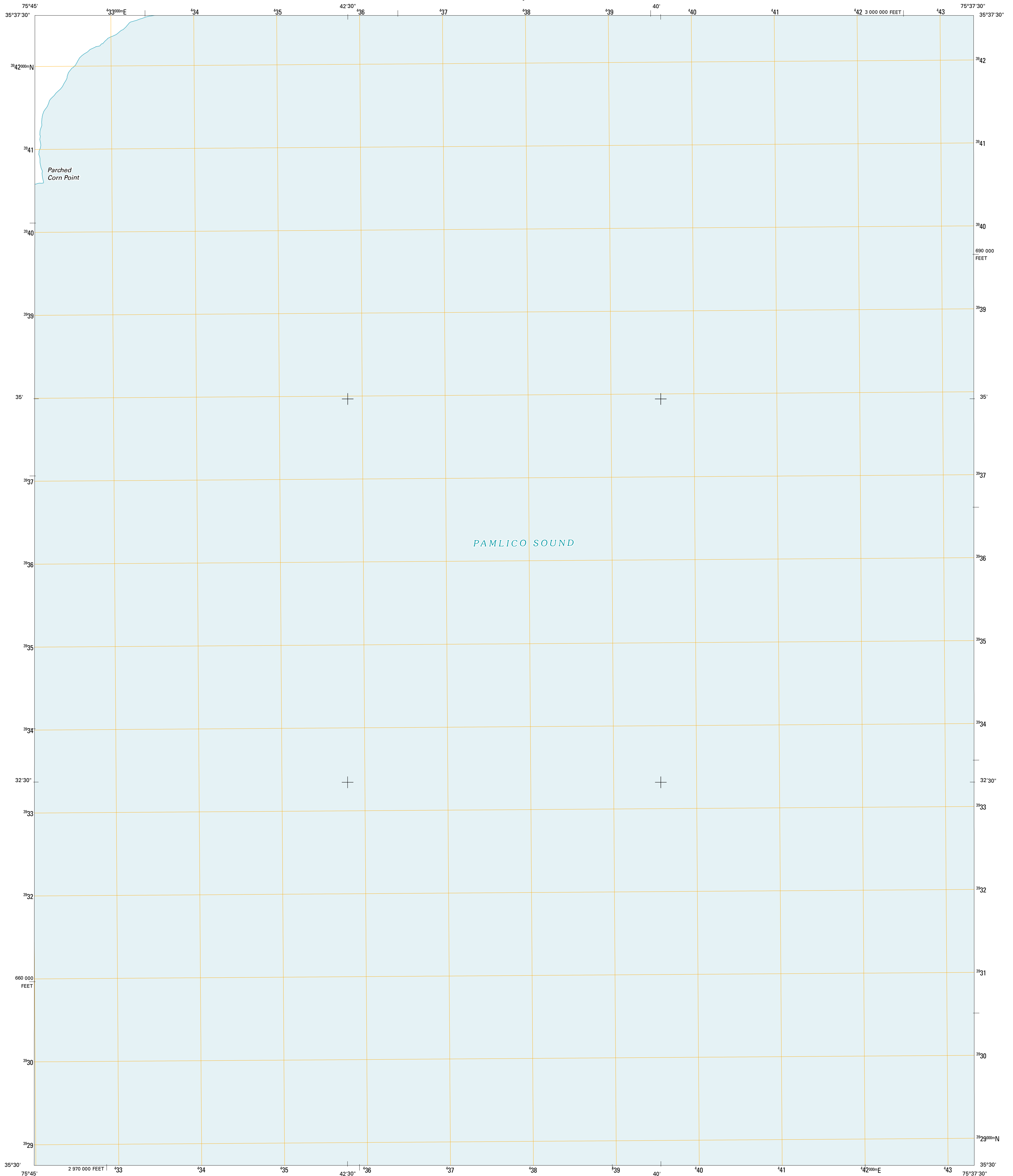




U.S. DEPARTMENT OF THE INTERIOR
U. S. GEOLOGICAL SURVEY

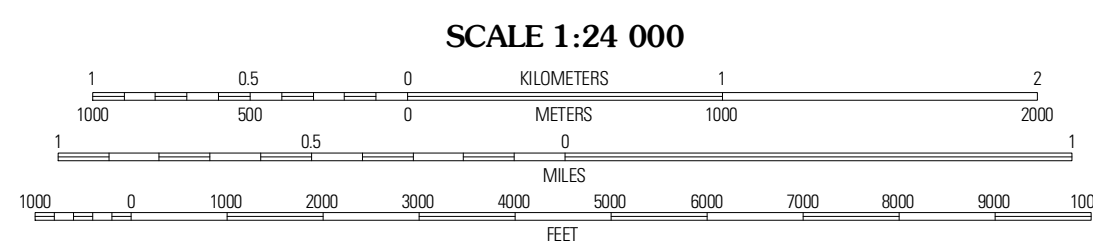



LONG SHOAL POINT OE E QUADRANGLE
NORTH CAROLINA
7.5-MINUTE SERIES



Produced by the United States Geological Survey
North American Datum of 1983 (NAD83)
World Geodetic System of 1984 (WGS84). Projection and
1 000-meter grid: Universal Transverse Mercator, Zone 18S
10 000-foot ticks: North Carolina Coordinate System of 1983

Imagery.....NAIP, August 2009
Roads.....©2006-2010 Tele Atlas
Names.....GNIS, 2010
Hydrography.....National Hydrography Dataset, 2009
Contours.....Not Available



CONTOURS NOT PRESENT BECAUSE AVAILABLE ELEVATION
DATA DO NOT MEET ACCURACY REQUIREMENTS

This map was produced to conform with version 0.5.10 of the
draft USGS Standards for 7.5-Minute Quadrangle Maps.
A metadata file associated with this product is draft version 0.5.11

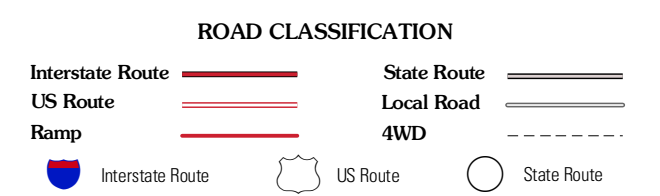


NORTH CAROLINA

QUADRANGLE LOCATION

Engelhard NE	Stumpy Point	Poa Island OE W
Long Shoal Point	Long Shoal Point OE E	Rodanthe OE W
Pamlico Sound 6 (All Water)	Pamlico Sound 7 (All Water)	Gull Island

ADJOINING 7.5' QUADRANGLES



LONG SHOAL POINT OE E, NC
2011