




U.S. DEPARTMENT OF THE INTERIOR
U. S. GEOLOGICAL SURVEY

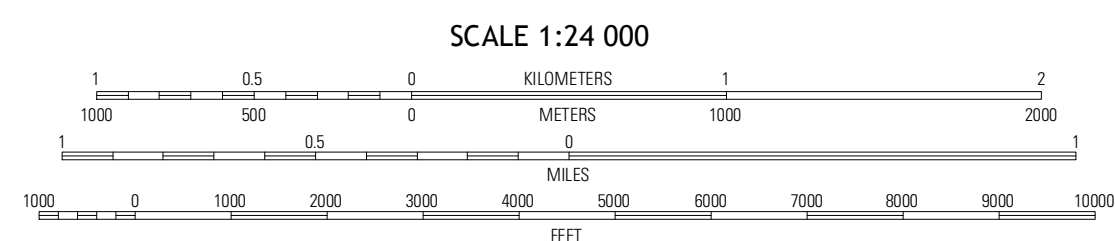
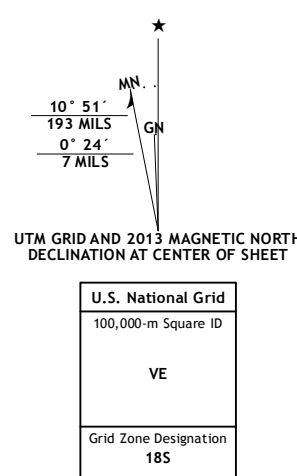


LONG SHOAL POINT OE E QUADRANGLE
NORTH CAROLINA-DARE CO.
7.5-MINUTE SERIES



Produced by the United States Geological Survey
North American Datum of 1983 (NAD83)
World Geodetic System of 1984 (WGS84). Projection and
1 000-meter grid: Universal Transverse Mercator, Zone 18S
10 000-foot ticks: North Carolina Coordinate System of 1983

Imagery.....N.A.I.P., June 2012
Roads.....©2006-2012 TomTom
Names.....GNIS, 2013
Hydrography.....National Hydrography Dataset, 2012
Contours.....Not Available
Boundaries.....Census, IBC, USGS, 1972 - 2012



CONTOURS NOT PRESENT BECAUSE AVAILABLE ELEVATION DATA DO NOT MEET ACCURACY REQUIREMENTS

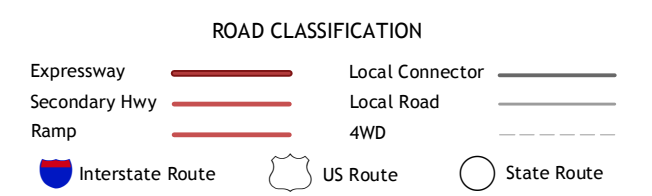
This map was produced to conform with the National Geospatial Program US Topo Product Standard, 2011. A metadata file associated with this product is draft version 0.6.11



QUADRANGLE LOCATION

Engelhard NE	Stumpy Point	Pea Island OE W
Long Shoal Point	Long Shoal Point OE E	Rodanthe OE W
Pamlico Sound 6 (All Water)	Pamlico Sound 7 (All Water)	Gull Island

ADJOINING 7.5 QUADRANGLES



LONG SHOAL POINT OE E, NC
2013