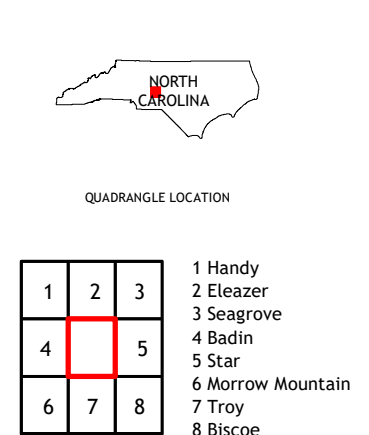
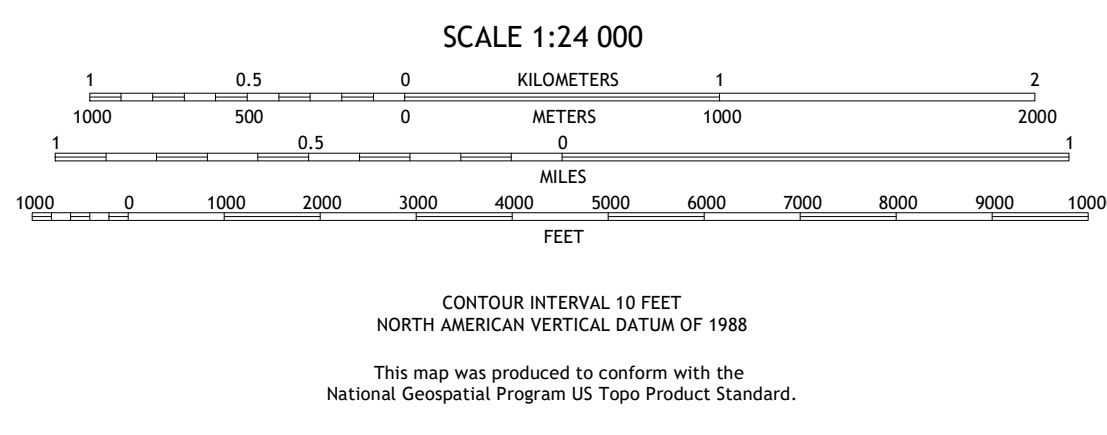
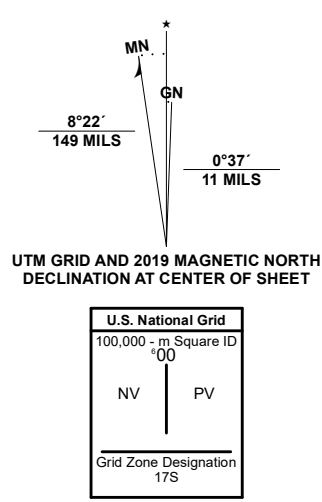




**Produced by the United States Geological Survey**  
North American Datum of 1983 (NAD83)  
World Geodetic System of 1984 (WGS84). Projection and  
1 000-meter grid: Universal Transverse Mercator, Zone 17S  
This map is not a legal document. Boundaries may be  
generalized for this map scale. Private lands within government  
reservations may not be shown. Obtain permission before  
entering private lands.

Imagery:.....NAIP, May 2020 - May 2020  
Roads:.....U.S. Census Bureau, 2016  
Roads within US Forest Service Lands:.....FS Topo Data  
with limited Forest Service updates, 2012  
Names:.....GNIS, 1980 - 2022  
Hydrography:.....National Hydrography Dataset, 2002 - 2018  
Contours:.....National Elevation Dataset, 2008  
Boundaries:.....Multiple sources; see metadata file 2017 - 2021  
Wetlands:.....FWS National Wetlands Inventory Not Available



**ROAD CLASSIFICATION**

- Expressway
- Secondary Hwy
- Interstate Route
- FS Primary Route
- Local Connector
- Local Road
- 4WD
- US Route
- FS Passenger Route
- State Route
- FS High Clearance Route

Check with local Forest Service unit for current travel conditions and restrictions.

**LOVEJOY, NC**  
2022

