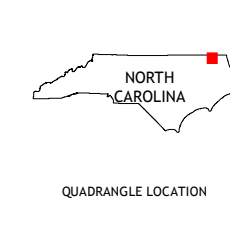
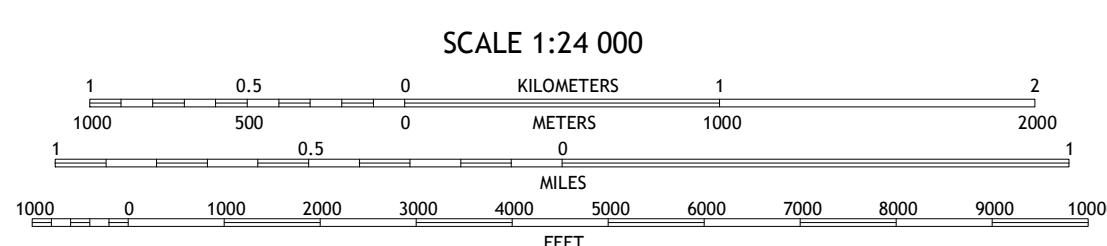
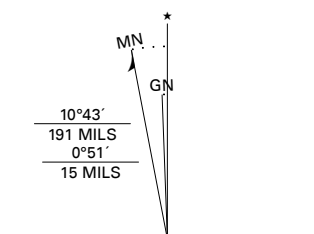


**Produced by the United States Geological Survey**

North American Datum of 1983 (NAD83)  
World Geodetic System of 1984 (WGS84). Projection and  
1 000-meter grid: Universal Transverse Mercator, Zone 18S  
This map is not a legal document. Boundaries may be  
generalized for this map scale. Private lands within government  
reservations may not be shown. Obtain permission before  
entering private lands.

Imagery:.....NAIP, June 2016 - November 2016  
Roads:.....U.S. Census Bureau, 2016  
Names:.....GNIS, 1980 - 2019  
Hydrography:.....National Hydrography Dataset, 1989 - 2018  
Contours:.....National Elevation Dataset, 2015  
Boundaries:.....Multiple sources; see metadata file 2017 - 2018  
Wetlands:.....FWS National Wetlands Inventory 1982 - 2009



**ROAD CLASSIFICATION**

Expressway	Local Connector
Secondary Hwy	Local Road
Ramp	4WD
Interstate Route	US Route
	State Route

**ADJOINING QUADRANGLES**

1	2	3
4	5	6
7	8	9

1 Corapeake  
2 Lake Drummond SE  
3 Sunbury  
4 South Mills  
5 Hobbsville  
6 Chapapeake  
7 Pasquotank

