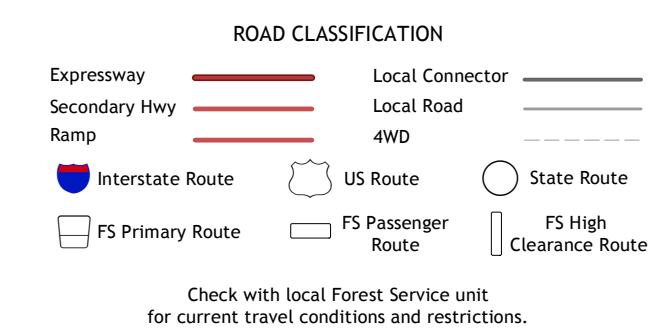
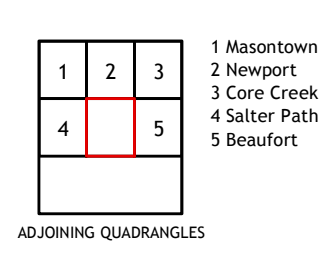
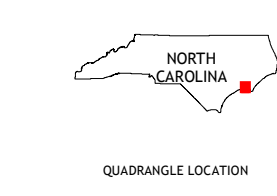
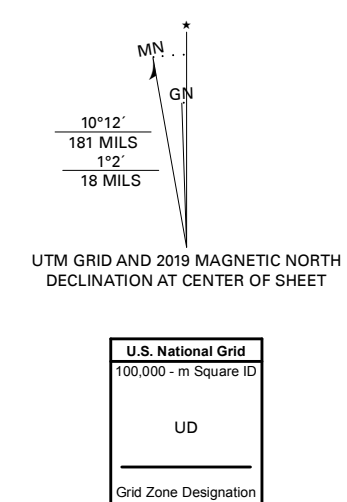




Produced by the United States Geological Survey
North American Datum of 1983 (NAD83)
World Geodetic System of 1984 (WGS84). Projection and 1 000-meter grid-Universal Transverse Mercator, Zone 18S
This map is not a legal document. Boundaries may be generalized for this map scale. Private lands within government reservations may not be shown. Obtain permission before entering private lands.
Imagery:.....N.A.P., June 2016 - November 2016
Roads:.....U.S. Census Bureau, 2016
Roads within US Forest Service Lands:.....FSTopo Data with limited Forest Service updates, 2012 - 2016
Names:.....GNIS, 1980 - 2019
Hydrography:.....National Hydrography Dataset, 1899 - 2018
Contours:.....National Elevation Dataset, 2015
Boundaries:.....Multiple sources; see metadata file 2017 - 2018
Wetlands:.....FWS National Wetlands Inventory 2010



Check with local Forest Service unit for current travel conditions and restrictions.

MANSFIELD, NC 2019

