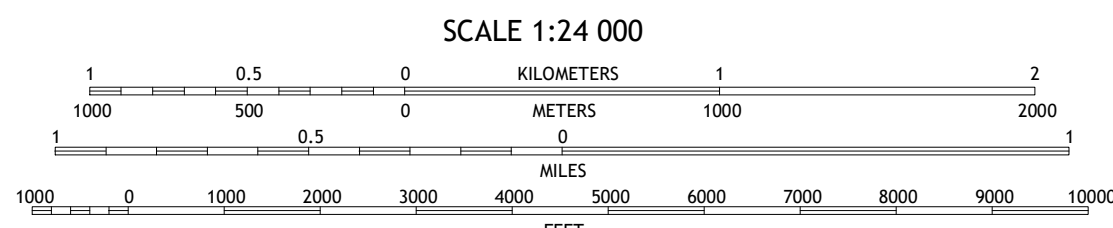



Produced by the United States Geological Survey

North American Datum of 1983 (NAD83) World Geodetic System of 1984 (WGS84) Projection and 1 000-meter grid/Universal Transverse Mercator, Zone 17S This map is not a legal document. Boundaries may be generalized for this map scale. Private lands within government reservations may not be shown. Obtain permission before entering private lands.



CONTOUR INTERVAL 40 FEET NORTH AMERICAN VERTICAL DATUM OF 1988 This map was produced to conform with the National Geospatial Program US Topo Product Standard.

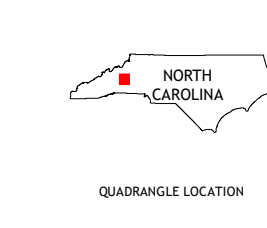
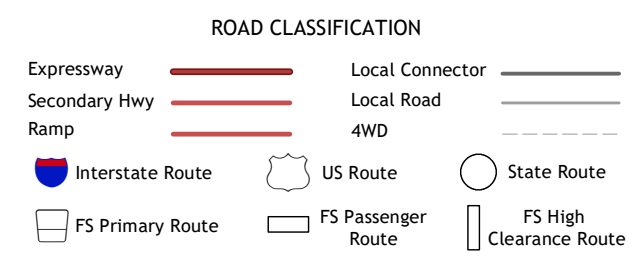


Table with 3 columns and 3 rows showing adjacent quadrangles.

- 1 Little Switzerland
2 Ashford
3 Oak Hill
4 Marion West
5 Glen Alpine
6 Sugar Hill
7 Glenwood
8 Dyrarsville



Check with local Forest Service unit for current travel conditions and restrictions.

MARION EAST, NC 2022

