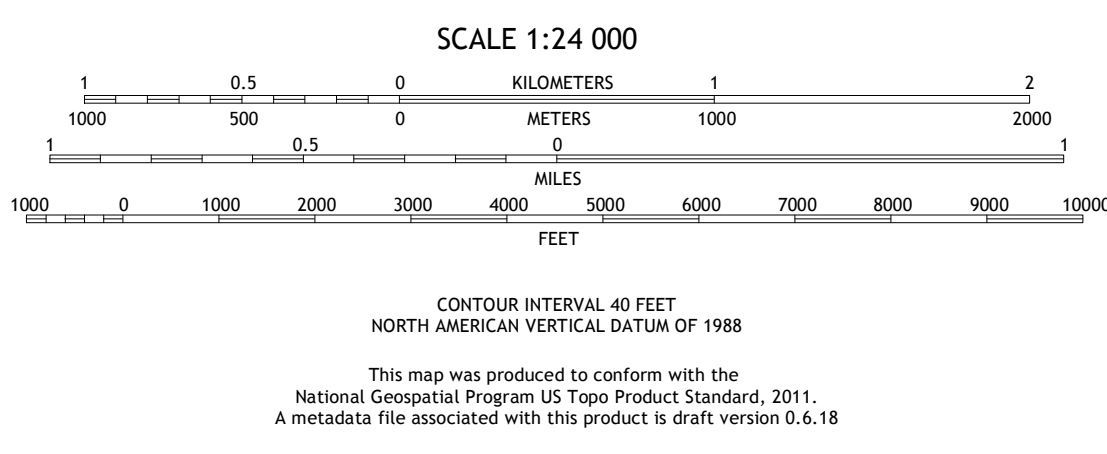



Produced by the United States Geological Survey  
North American Datum of 1983 (NAD83)  
World Geodetic System of 1984 (WGS84). Projection and 1 000-meter grid-Universal Transverse Mercator, Zone 17S  
This map is not a legal document. Boundaries may be generalized for this map scale. Private lands within government reservations may not be shown. Obtain permission before entering private lands.

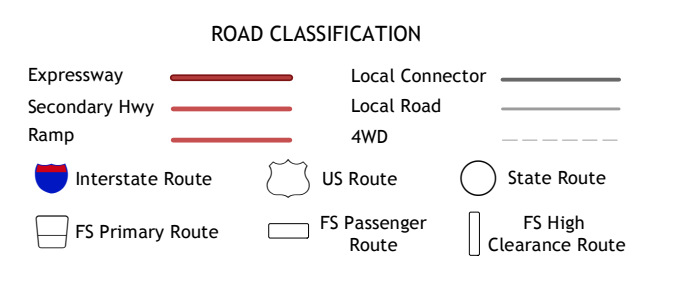


QUADRANGLE LOCATION

1	2	3
4	5	6
7	8	9

ADJOINING QUADRANGLES

- 1 Celo
- 2 Little Switzerland
- 3 Ashford
- 4 Old Fort
- 5 Marion East
- 6 Moffitt Hill
- 7 Sugar Hill
- 8 Glenwood



Check with local Forest Service unit for current travel conditions and restrictions.

MARION WEST, NC 2019

