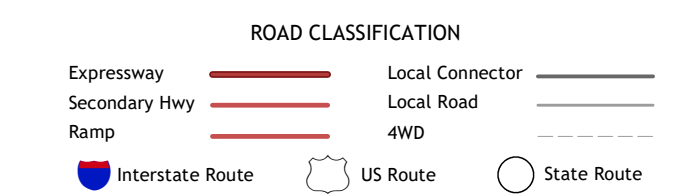
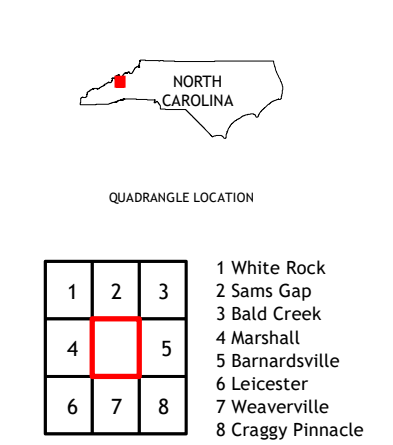
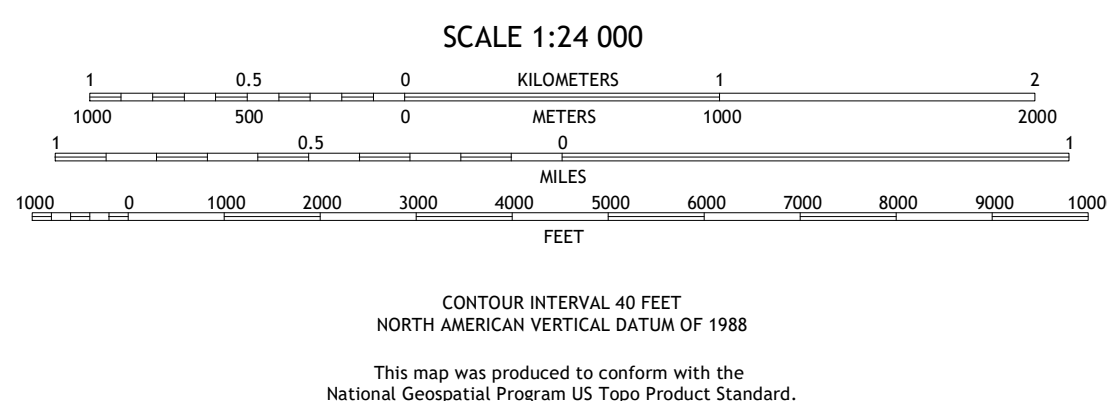
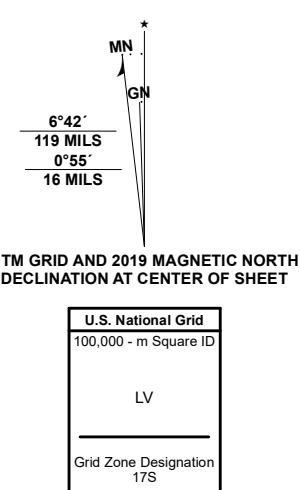


Produced by the United States Geological Survey  
North American Datum of 1983 (NAD83)  
World Geodetic System of 1984 (WGS84) Projection and  
1 000-meter grid: Universal Transverse Mercator, Zone 17S  
This map is not a legal document. Boundaries may be  
generalized for this map scale. Private lands within government  
reservations may not be shown. Obtain permission before  
entering private lands.  
Imagery.....N.A.I.P., September 2020 - September 2020  
Roads.....U.S. Census Bureau, 2016  
Names.....G.N.S., 1980 - 2022  
Hydrography.....National Hydrography Dataset, 2003 - 2021  
Contours.....National Elevation Dataset, 2022  
Boundaries.....Multiple sources; see metadata file 2019 - 2021  
Wetlands.....FWS National Wetlands Inventory Not Available



**MARS HILL, NC**  
2022

