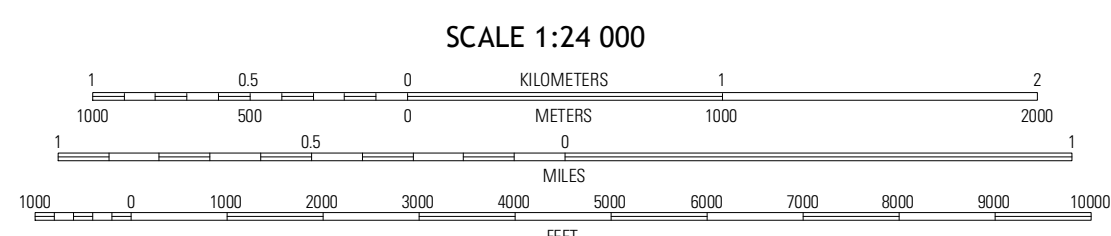



Produced by the United States Geological Survey
North American Datum of 1983 (NAD83)
World Geodetic System of 1984 (WGS84). Projection and
1 000-meter grid: Universal Transverse Mercator, Zone 18S
10 000-foot ticks: North Carolina Coordinate System of 1983

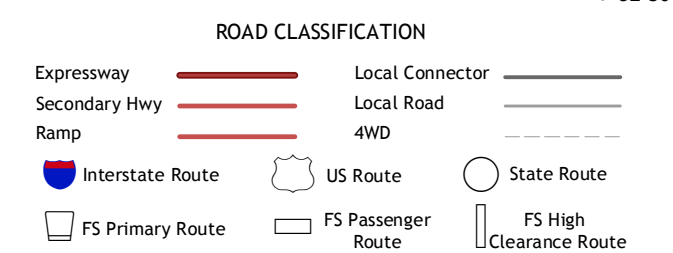


CONTOUR INTERVAL 5 FEET
NORTH AMERICAN VERTICAL DATUM OF 1988

This map was produced to conform with the
National Geospatial Program US Topo Product Standard, 2011.
A metadata file associated with this product is draft version 0.6.11



Catfish Lake	Havelock	Cherry Point
Hadnot Creek	Masontown	Newport
Swamboro	Salter Path	Manfield



Check with local Forest Service unit
for current travel conditions and restrictions.

MASONTOWN, NC
2013

ADJOINING 7.5 QUADRANGLES