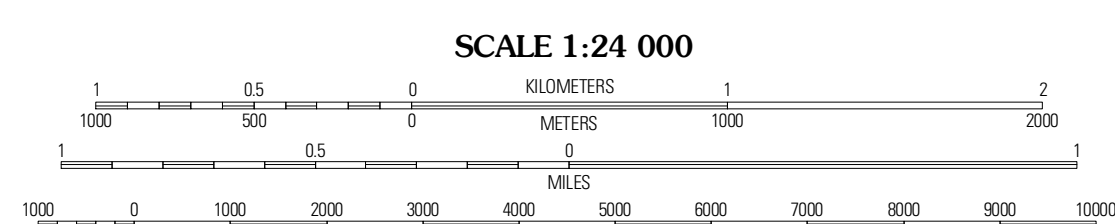
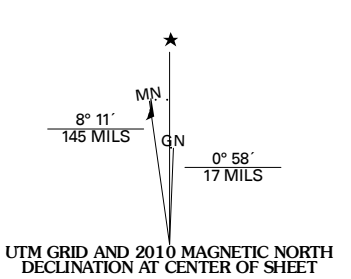
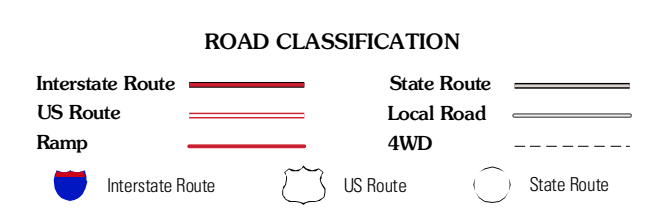




Produced by the United States Geological Survey
North American Datum of 1983 (NAD83)
Roads.....62006-2010 T-4e Atlas
World Geodetic System of 1984 (WGS84). Projection and
1 000-meter grid: Universal Transverse Mercator, Zone 17S
10 000-foot ticks: North Carolina Coordinate System of 1983



CONTOUR INTERVAL 5 FEET
NORTH AMERICAN VERTICAL DATUM OF 1988
This map was produced to conform with version 0.5.10 of the
draft USGS Standards for 7.5-Minute Quadrangle Maps.
A metadata file associated with this product is draft version 0.5.11



QUADRANGLE LOCATION

Laurinburg	Wakulla	Red Springs
Johns	Maxton	Pembroke
Minurn	Rowland	McDonald

ADJACING 7.5 QUADRANGLES

MAXTON, NC
2010