

Produced by the United States Geological Survey

North American Datum of 1983 (NAD83) World Geodetic System of 1984 (WGS84) Projection and 1 000-meter grid/Universal Transverse Mercator, Zone 18S

This map is not a legal document. Boundaries may be generalized for this map scale. Private lands within government reservations may not be shown. Obtain permission before entering private lands.

Imagery: N.A.I.P., October 2020 - October 2020 U.S. Census Bureau, 2016 Roads: U.S. Forest Service Lands, 2016 with limited Forest Service updates, 2012 Names: National Hydrography Dataset, 2018 Contours: National Elevation Dataset, 2015 Boundaries: Multiple sources; see metadata file 2017 - 2021 Wetlands: FWS National Wetlands Inventory Not Available

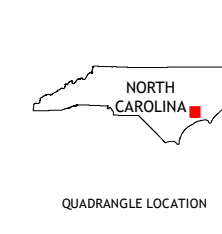
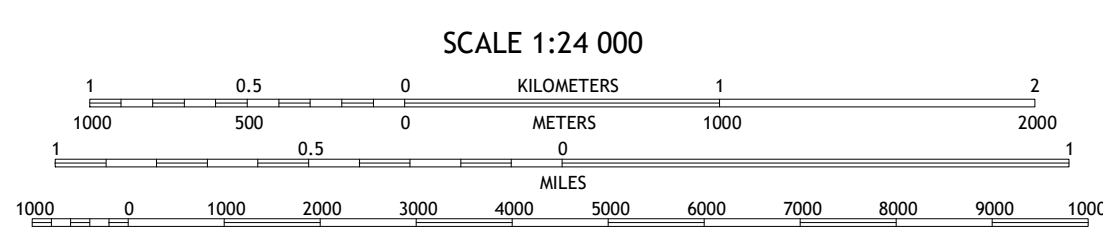
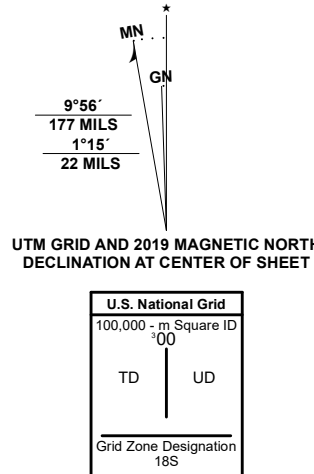


Table of adjoining quadrangles with a grid showing the current quadrangle (4,5) highlighted.

Road Classification legend showing symbols for Expressway, Secondary Hwy, Ramp, Interstate Route, FS Primary Route, Local Connector, Local Road, 4WD, US Route, FS Passenger Route, FS High Route, State Route, and Clearance Route.

Check with local Forest Service unit for current travel conditions and restrictions.

MAYSVILLE, NC 2022

