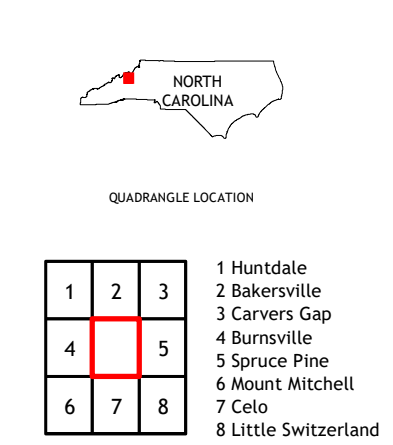
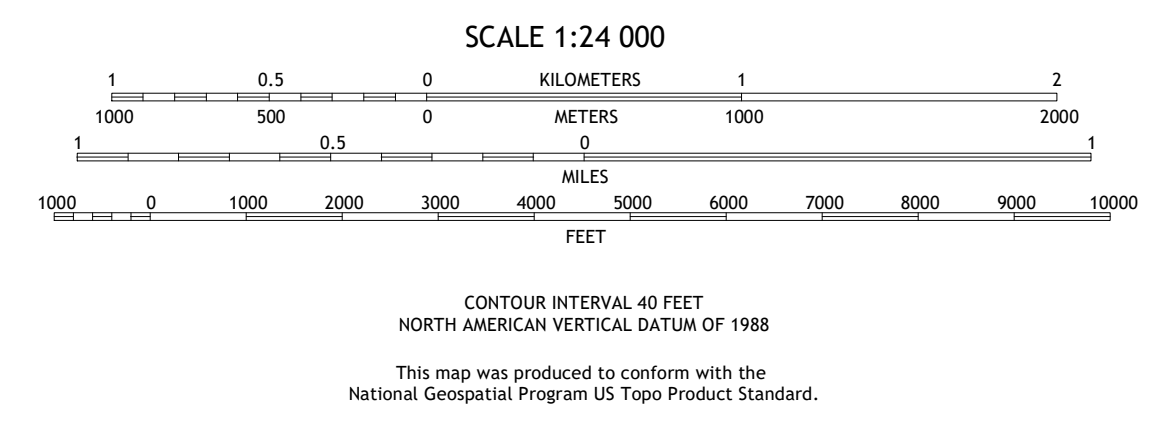



**Produced by the United States Geological Survey**  
North American Datum of 1983 (NAD83)  
World Geodetic System of 1984 (WGS84). Projection and  
1000-meter grid/Universal Transverse Mercator, Zone 17S  
This map is not a legal document. Boundaries may be  
generalized for this map scale. Private lands within government  
reservations may not be shown. Obtain permission before  
entering private lands.

Imagery.....NAIP, September 2020 - September 2020  
Roads.....U.S. Census Bureau, 2016  
Service Lands.....FS Topo Data  
Names.....with limited Forest Service updates, Not Available  
Hydrography.....National Hydrography Dataset, 2004 - 2021  
Contours.....National Elevation Dataset, 2022  
Boundaries.....Multiple sources; see metadata file 2017 - 2021  
Wetlands.....FWS National Wetlands Inventory Not Available



**ROAD CLASSIFICATION**

Expressway	Local Connector
Secondary Hwy	Local Road
Ramp	4WD
Interstate Route	US Route
FS Primary Route	FS Passenger Route
	FS High Clearance Route

Check with local Forest Service unit  
for current travel conditions and restrictions.

**MICAVILLE, NC**  
2022

