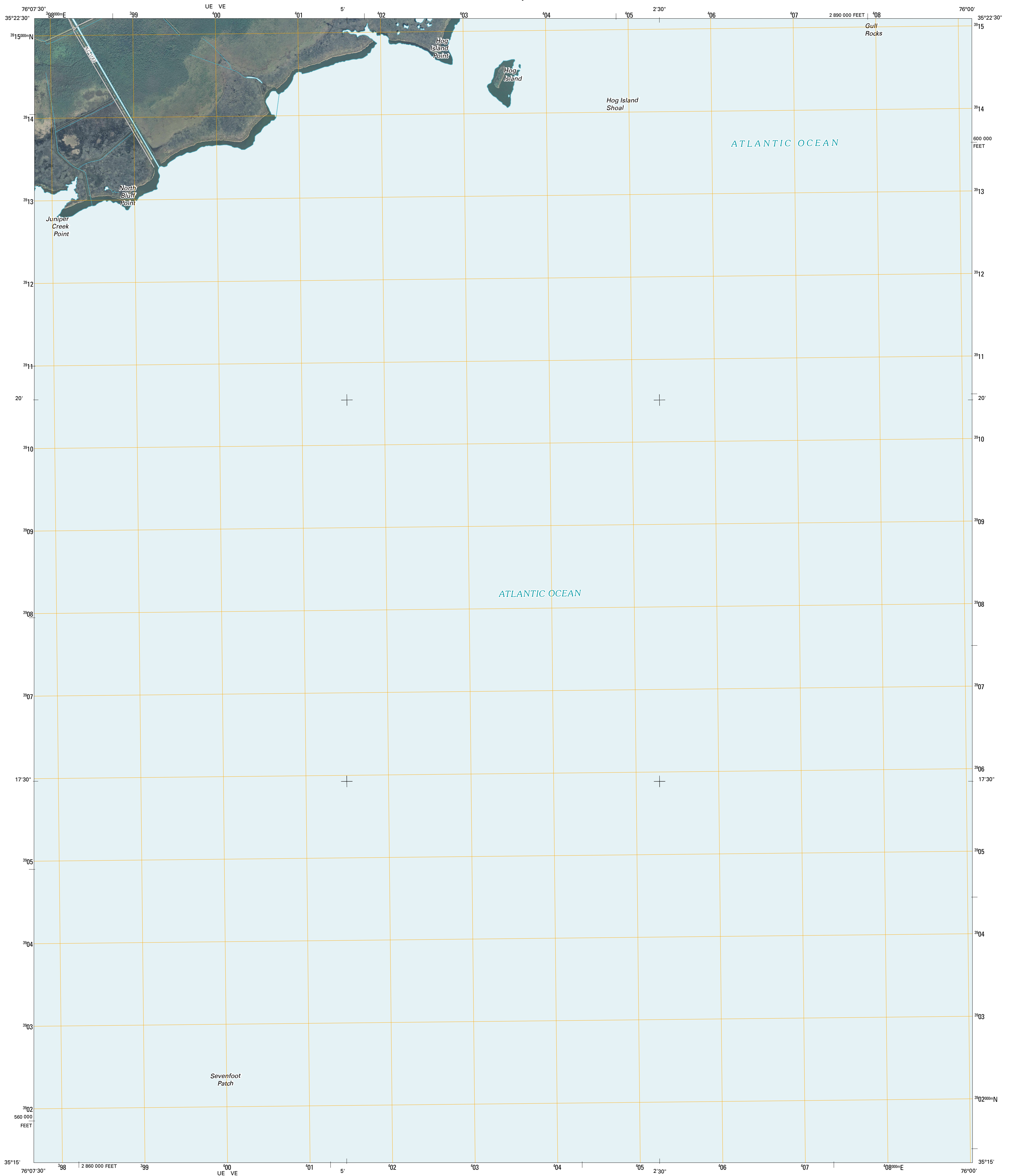




U.S. DEPARTMENT OF THE INTERIOR  
U. S. GEOLOGICAL SURVEY

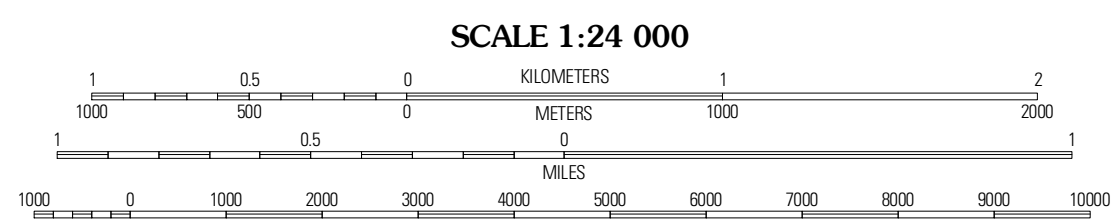
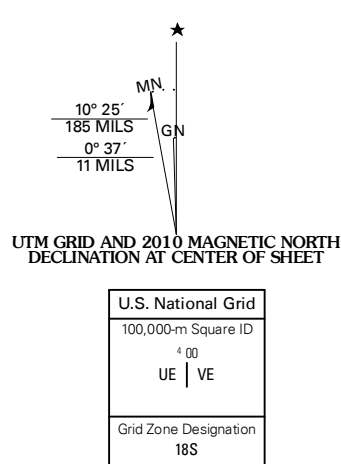


MIDDLETOWN OE S QUADRANGLE  
NORTH CAROLINA  
7.5-MINUTE SERIES



Produced by the United States Geological Survey  
North American Datum of 1983 (NAD83)  
World Geodetic System of 1984 (WGS84). Projection and  
1 000-meter grid; Universal Transverse Mercator, Zone 18S  
10 000-foot ticks; North Carolina Coordinate System of 1983

Imagery: N/AIP, October 2008  
Roads: ©2006-2010 Tele Atlas  
Names: ©2006-2010 Tele Atlas  
Hydrography: National Hydrography Dataset, 2008  
Contours: Not Available



CONTOURS NOT PRESENT BECAUSE AVAILABLE ELEVATION DATA DO NOT MEET ACCURACY REQUIREMENTS

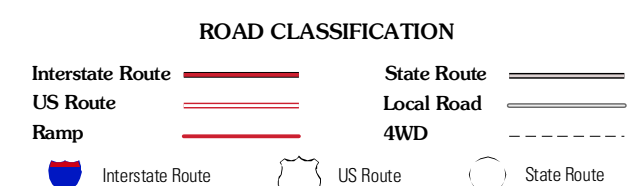
This map was produced to conform with version 0.5.10 of the draft USGS Standards for 7.5-Minute Quadrangle Maps. A metadata file associated with this product is draft version 0.5.11



QUADRANGLE LOCATION

New Holland	Middletown	Middletown Anchorage
Bluff Point	Middletown OE S	Pamlico Sound 4 (All Water)
Pamlico Sound 2 (All Water)	Pamlico Sound 3 (All Water)	Howard Reef

ADJOINING 7.5' QUADRANGLES



MIDDLETOWN OE S, NC  
2010