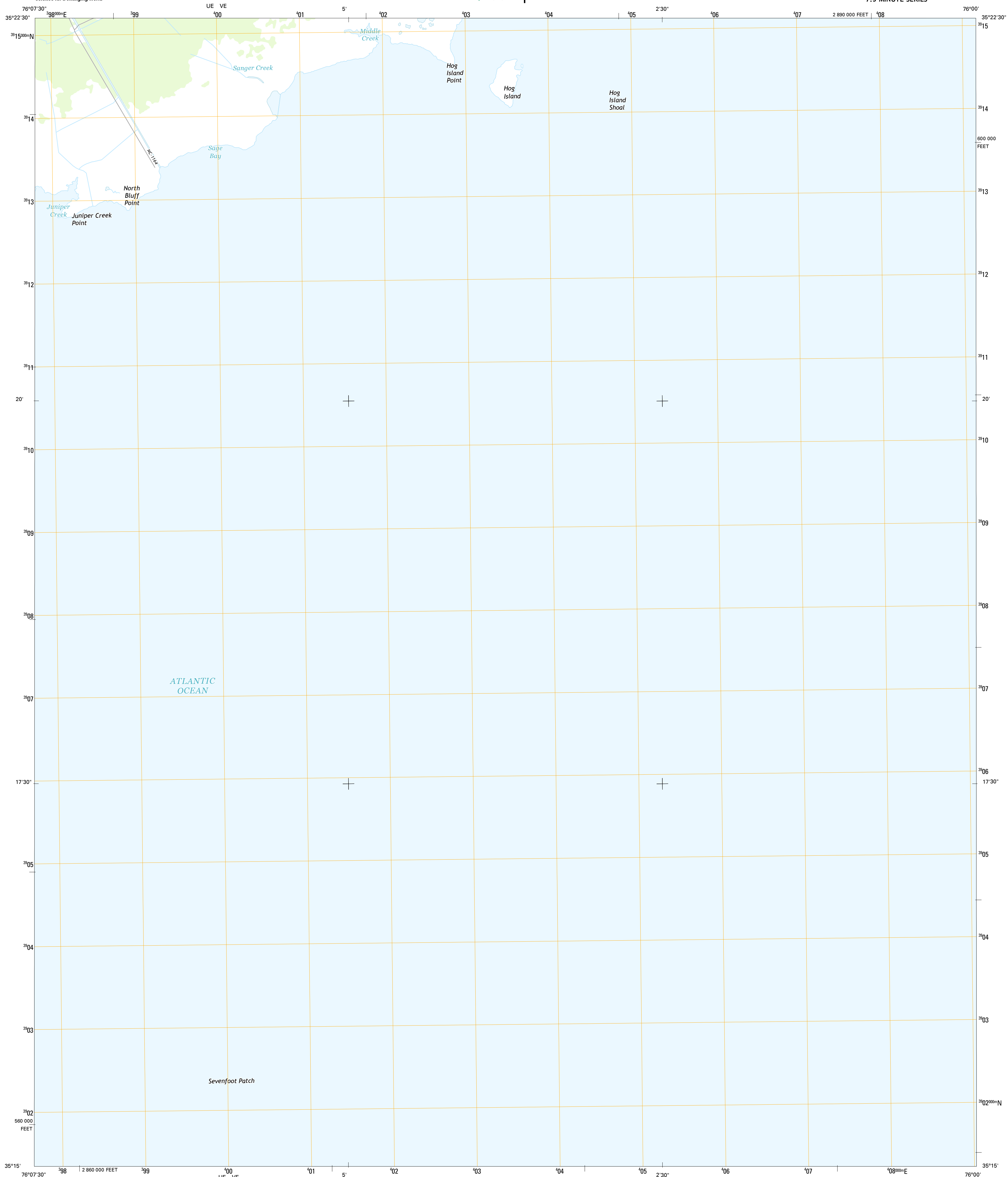




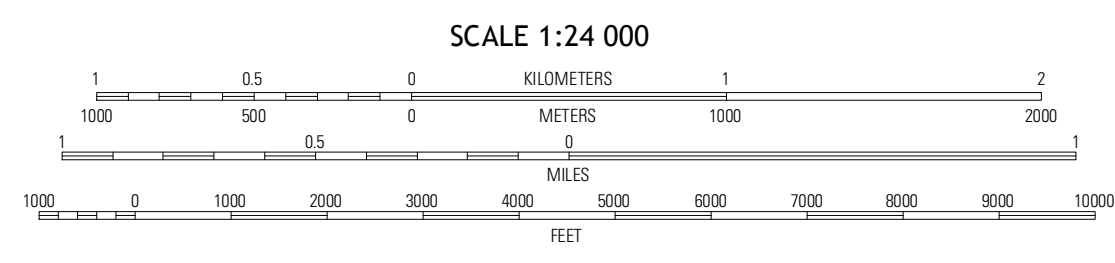
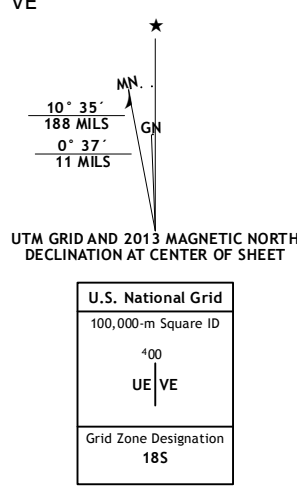
U.S. DEPARTMENT OF THE INTERIOR
U. S. GEOLOGICAL SURVEY



MIDDLETOWN OE S QUADRANGLE
NORTH CAROLINA-HYDE CO.
7.5-MINUTE SERIES



Produced by the United States Geological Survey
North American Datum of 1983 (NAD83)
World Geodetic System of 1984 (WGS84). Projection and
1 000-foot grid: Universal Transverse Mercator, Zone 18S
10 000-foot ticks: North Carolina Coordinate System of 1983



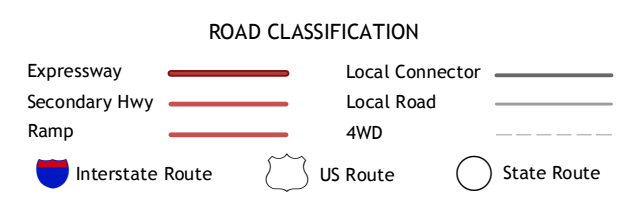
CONTOURS NOT PRESENT BECAUSE AVAILABLE ELEVATION
DATA DO NOT MEET ACCURACY REQUIREMENTS
This map was produced to conform with the
National Geospatial Program US Topo Product Standard, 2011.
A metadata file associated with this product is draft version 0.6.11



QUADRANGLE LOCATION

New Holland	Middletown	Middletown Anchorage
Bluff Point	Middletown OE S	Pamlico Sound 4 (All Water)
Pamlico Sound 2 (All Water)	Pamlico Sound 3 (All Water)	Howard Reef

ADJOINING 7.5 QUADRANGLES



MIDDLETOWN OE S, NC
2013