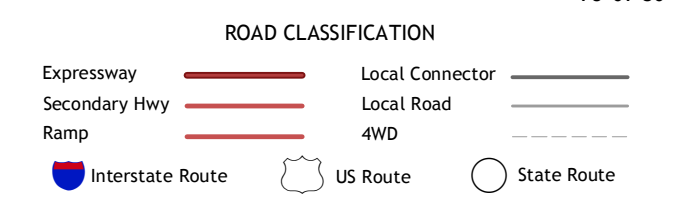
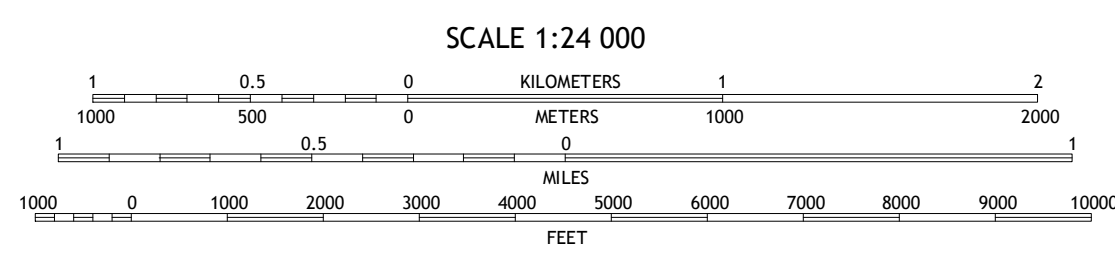
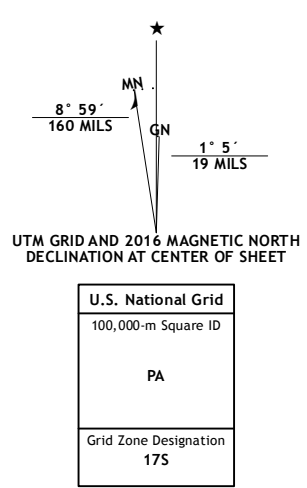


Produced by the United States Geological Survey
North American Datum of 1983 (NAD83)
World Geodetic System of 1984 (WGS84). Projection and
1 000-meter grid: Universal Transverse Mercator, Zone 17S
10 000-foot ticks: Virginia Coordinate System of 1983 (south
zone), North Carolina Coordinate System of 1983

This map is not a legal document. Boundaries may be
generalized for this map scale. Private lands within government
reservations may not be shown. Obtain permission before
entering private lands.

Imagery:.....NAP, July 2014
Roads:.....U.S. Census Bureau, 2015-2016
Names:.....GNIS, 2016
Hydrography:.....National Hydrography Dataset, 2014
Contours:.....National Elevation Dataset, 2010
Boundaries:.....Multiple sources; see metadata file 1972-2016
Wetlands:.....FWS National Wetlands Inventory 1977-2014



1	2	3
4	5	6
7	8	

ADJOINING QUADRANGLES

- 1 Blair
- 2 Ingram
- 3 Oak Level
- 4 Ringgold
- 5 Alton
- 6 Yanceyville
- 7 Leasburg
- 8 Olive Hill

MILTON, NC-VA
2016

