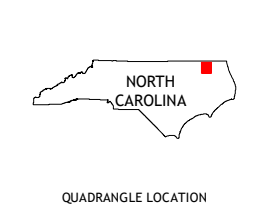
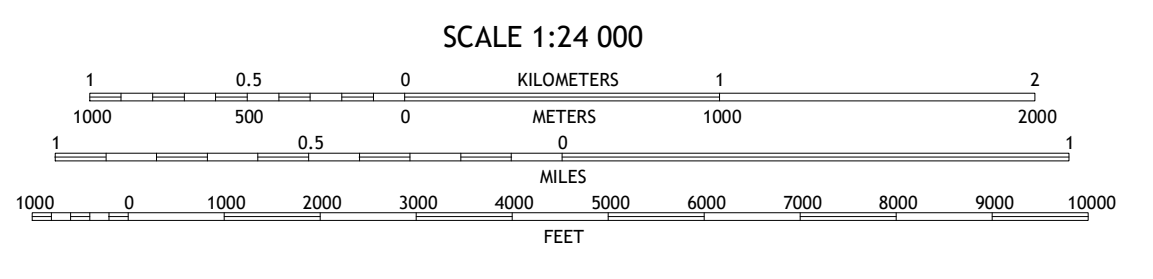
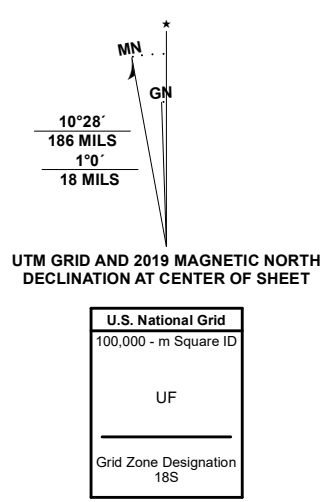


Produced by the United States Geological Survey
North American Datum of 1983 (NAD83)
World Geodetic System of 1984 (WGS84). Projection and 1000-meter grid: Universal Transverse Mercator, Zone 18S
This map is not a legal document. Boundaries may be generalized for this map scale. Private lands within government reservations may not be shown. Obtain permission before entering private lands.

Imagery:.....NAIP, May 2020 - September 2020
Roads:.....U.S. Census Bureau, 2016
Names:.....GNIS, 1980 - 2022
Hydrography:.....National Hydrography Dataset, 2007 - 2018
Contours:.....National Elevation Dataset, 2015
Boundaries:.....Multiple sources; see metadata file 2019 - 2021
Wetlands:.....FWS National Wetlands Inventory Not Available



1	2	3
4	5	6
7	8	9

ADJOINING QUADRANGLES

ROAD CLASSIFICATION	
Expressway	Local Connector
Secondary Hwy	Local Road
Ramp	4WD
Interstate Route	US Route
	State Route

