

Produced by the United States Geological Survey

North American Datum of 1983 (NAD83) World Geodetic System of 1984 (WGS84) Projection and 1000-meter grid/Universal Transverse Mercator, Zone 17S

This map is not a legal document. Boundaries may be generalized for this map scale. Private lands within government reservations may not be shown. Obtain permission before entering private lands.

Imagery: NAIP, September 2020 - September 2020; U.S. Census Bureau, 2016 - 2016; Roads: within US Forest Service with limited Forest Service updates, 2016; National Hydrography Dataset, 2003 - 2021; Contours: National Elevation Dataset, 2022; Boundaries: Multiple sources; see metadata file 2017 - 2021; Wetlands: FWS National Wetlands Inventory Not Available

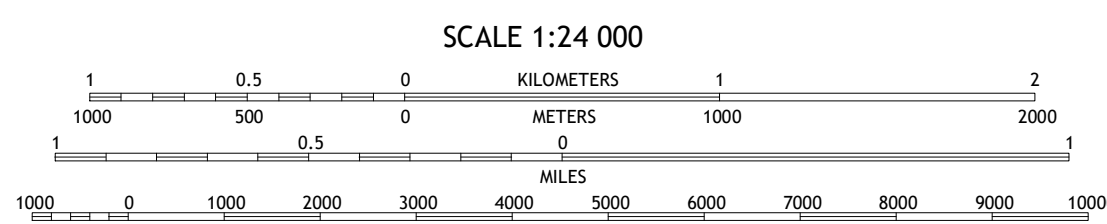
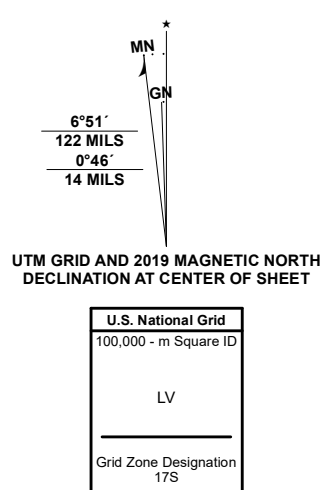
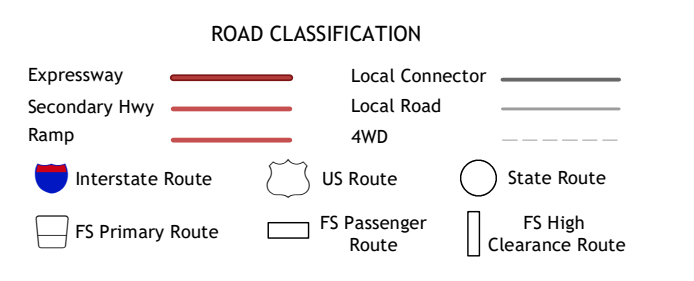


Table with 3 columns: Row number, Column number, and Spot name (e.g., 1 Barnardsville, 2 Mount Mitchell, 3 Celso, 4 Craggy Pinnacle, 5 Old Fort, 6 Oteen, 7 Black Mountain, 8 Morfret Hill).



Check with local Forest Service unit for current travel conditions and restrictions.

MONTREAT, NC 2022

