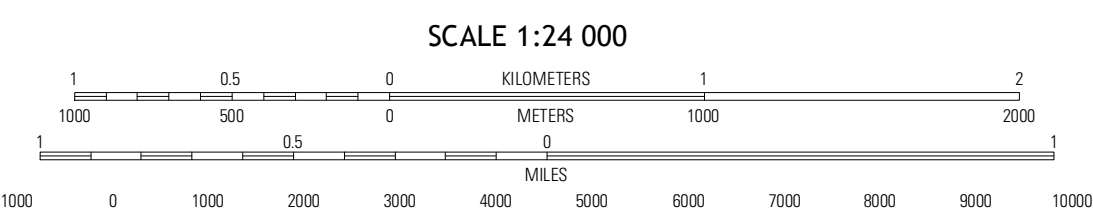



Produced by the United States Geological Survey North American Datum of 1983 (NAD83) World Geodetic System of 1984 (WGS84) Projection and 1 000-meter grid: Universal Transverse Mercator, Zone 17S 10 000-foot ticks: North Carolina Coordinate System of 1983



CONTOUR INTERVAL 40 FEET NORTH AMERICAN VERTICAL DATUM OF 1988

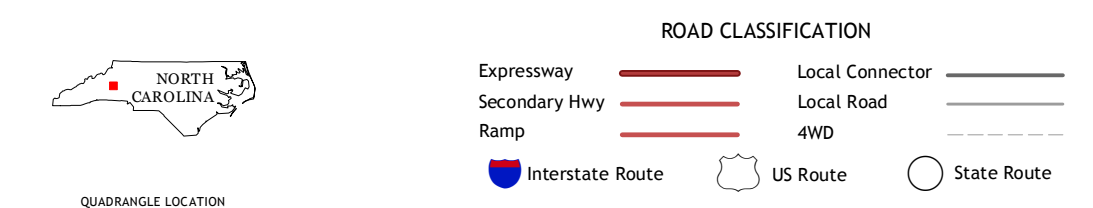


Table with 3 columns: QUADRANGLE LOCATION, listing Oak Hill, Morganth North, Drexel, Glen Alpine, Morganth South, Valhese, Dnyarsville, Benn Knob, and Casar.

ADJOINING 7.5 QUADRANGLES