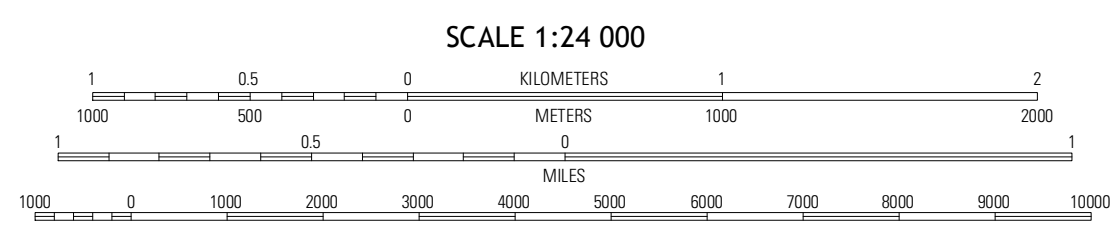
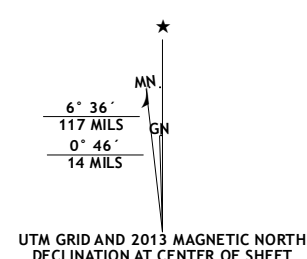
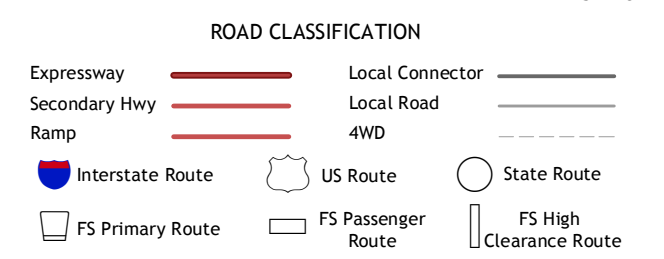


Produced by the United States Geological Survey  
North American Datum of 1983 (NAD83)  
World Geodetic System of 1984 (WGS84). Projection and  
1 000-meter grid: Universal Transverse Mercator, Zone 17S  
10 000-foot ticks: North Carolina Coordinate System of 1983



Bald Creek	Burnsville	Micaville
Burnsville	Mount Mitchell	Colo
Craigy Pinnacle	Mountreat	Old Fort



Check with local Forest Service unit for current travel conditions and restrictions.

**MOUNT MITCHELL, NC**  
2013

ADJOINING 7.5 QUADRANGLES