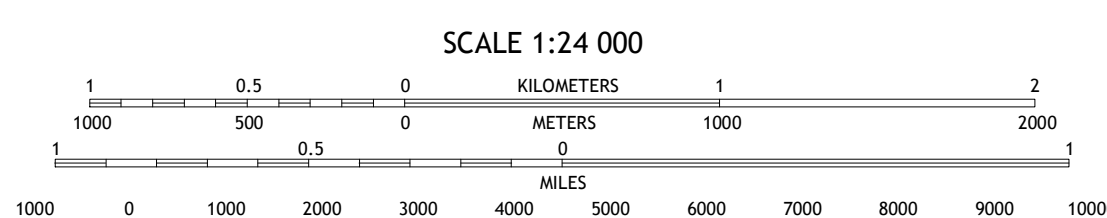

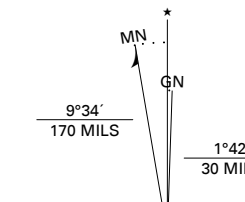


Produced by the United States Geological Survey

North American Datum of 1983 (NAD83) World Geodetic System of 1984 (WGS84) Projection and 1 000 meter grid/Universal Transverse Mercator, Zone 17S This map is not a legal document. Boundaries may be generalized for this map scale. Private lands within government reservations may not be shown. Obtain permission before entering private lands.

Imagery: NAIP, June 2016 - November 2016 Roads: U.S. Census Bureau, 2016 Names: GNS, 1980-2019 Hydrography: National Hydrography Dataset, 1989-2018 Contours: National Elevation Dataset, 2008 Boundaries: Multiple sources; see metadata file 2017-2018 Wetlands: FWS National Wetlands Inventory 1983



CONTOUR INTERVAL 5 FEET NORTH AMERICAN VERTICAL DATUM OF 1988

This map was produced to conform with the National Geospatial Program US Topo Product Standard, 2011. A metadata file associated with this product is draft version 0.6.18



QUADRANGLE LOCATION

Table with 3 columns and 3 rows showing the grid of quadrangles. The central quadrangle (5, 5) is highlighted in red. The grid is labeled with numbers 1 through 8.

ROAD CLASSIFICATION legend table with symbols for Expressway, Secondary Hwy, Ramp, Interstate Route, Local Connector, Local Road, 4WD, US Route, and State Route.



NSN 7540-01-637-9017 USGS X 24 K 7 0 9 1