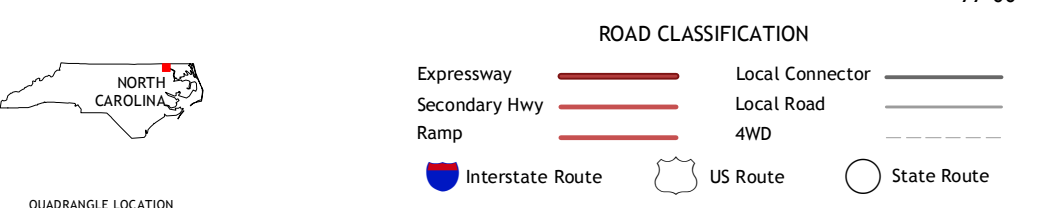
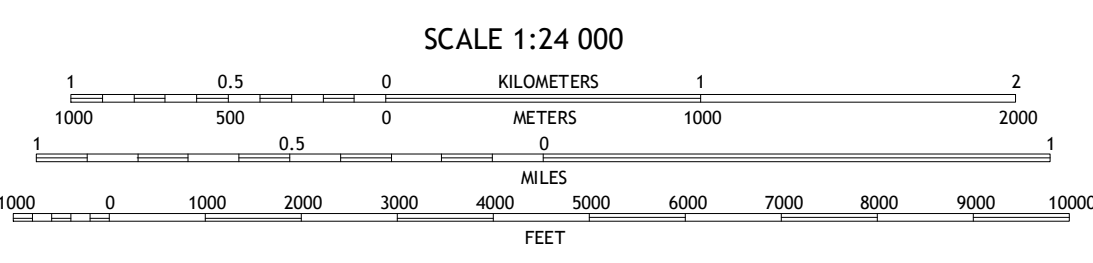
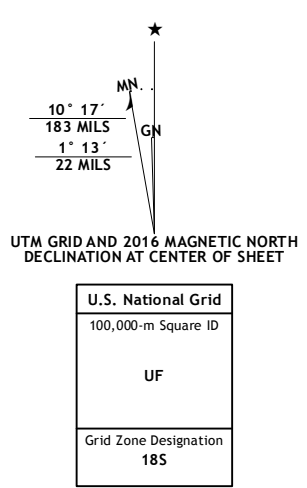


Produced by the United States Geological Survey North American Datum of 1983 (NAD83) World Geodetic System of 1984 (WGS84) Projection and 1 000-meter grid: Universal Transverse Mercator, Zone 18S 10 000-foot ticks: North Carolina Coordinate System of 1983 This map is not a legal document. Boundaries may be generalized for this map scale. Private lands within government reservations may not be shown. Obtain permission before entering private lands.



ADJOINING QUADRANGLES

1	2	3
4	5	6
7	8	9

- 1 Boykins
- 2 Sunbeam
- 3 Riverdale
- 4 Conway
- 5 Winton
- 6 Woodland
- 7 Union
- 8 Athoskie

MURFREESBORO, NC 2016

