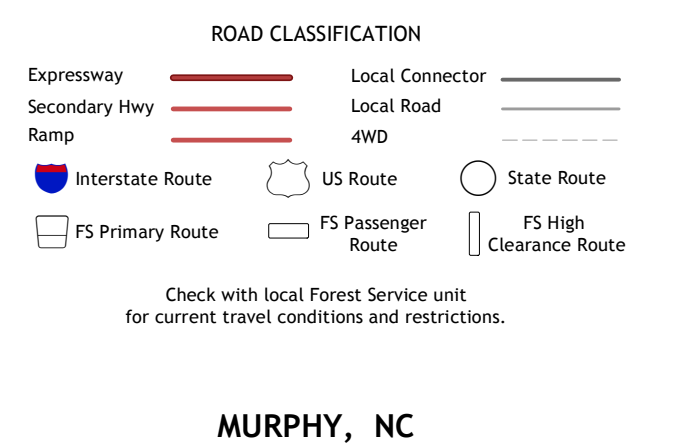
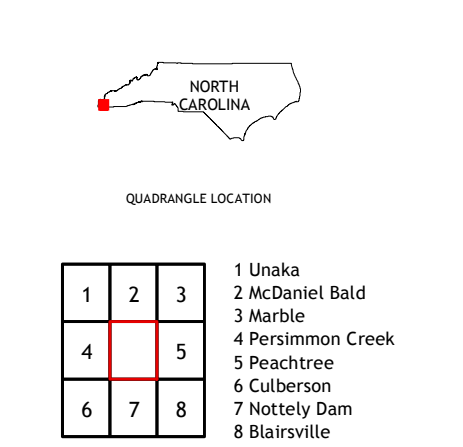



Produced by the United States Geological Survey
North American Datum of 1983 (NAD83)
World Geodetic System of 1984 (WGS84) Projection and
1 000-meter grid/Universal Transverse Mercator, Zone 16S
This map is not a legal document. Boundaries may be
generalized for this map scale. Private lands within government
reservations may not be shown. Obtain permission before
entering private lands.

Imagery.....N.A.P., May 2016 - November 2016
Roads.....U.S. Census Bureau, 2016
Roads within US Forest Service Lands.....FSTopo
Data with limited Forest Service updates, 2012 - 2016
Names.....GNIS, 1980 - 2019
Hydrography.....National Hydrography Dataset, 2005
Contours.....National Elevation Dataset, 2008
Boundaries.....Multiple sources; see metadata file 2017 -
2018
Wetlands.....FWS National Wetlands Inventory 1982



MURPHY, NC
2019

