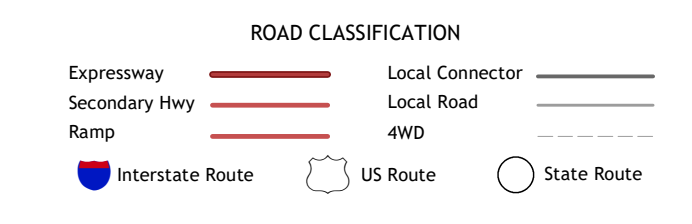
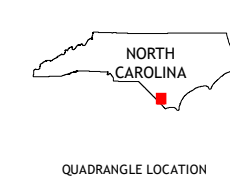



Produced by the United States Geological Survey

North American Datum of 1983 (NAD83)
World Geodetic System of 1984 (WGS84), Projection and
1 000-meter grid/Universal Transverse Mercator, Zone 17S
This map is not a legal document. Boundaries may be
generalized for this map scale. Private lands within government
reservations may not be shown. Obtain permission before
entering private lands.
Imagery.....NAIP, September 2020 - September 2020
Roads.....U.S. Census Bureau, 2016
Names.....GNS, 1980 - 2022
Hydrography.....National Hydrography Dataset, 2007 - 2018
Contours.....National Elevation Dataset, 2008
Boundaries.....Multiple sources; see metadata file 2019 - 2021
Wetlands.....FWS National Wetlands Inventory Not Available



ADJOINING QUADRANGLES

1	2	3
4	5	6
7	8	9

1 Chadbourne
2 Whiteville
3 Lake Waccamaw West
4 Tabor City East
5 Old Dock
6 Goretown
7 Pireway
8 Freeland

