U.S. DEPARTMENT OF THE INTERIOR
U. S. GEOLOGICAL SURVEY

NEWLAND QUADRANGLE
NORTH CAROLINA
7.5-MINUTE SERIES

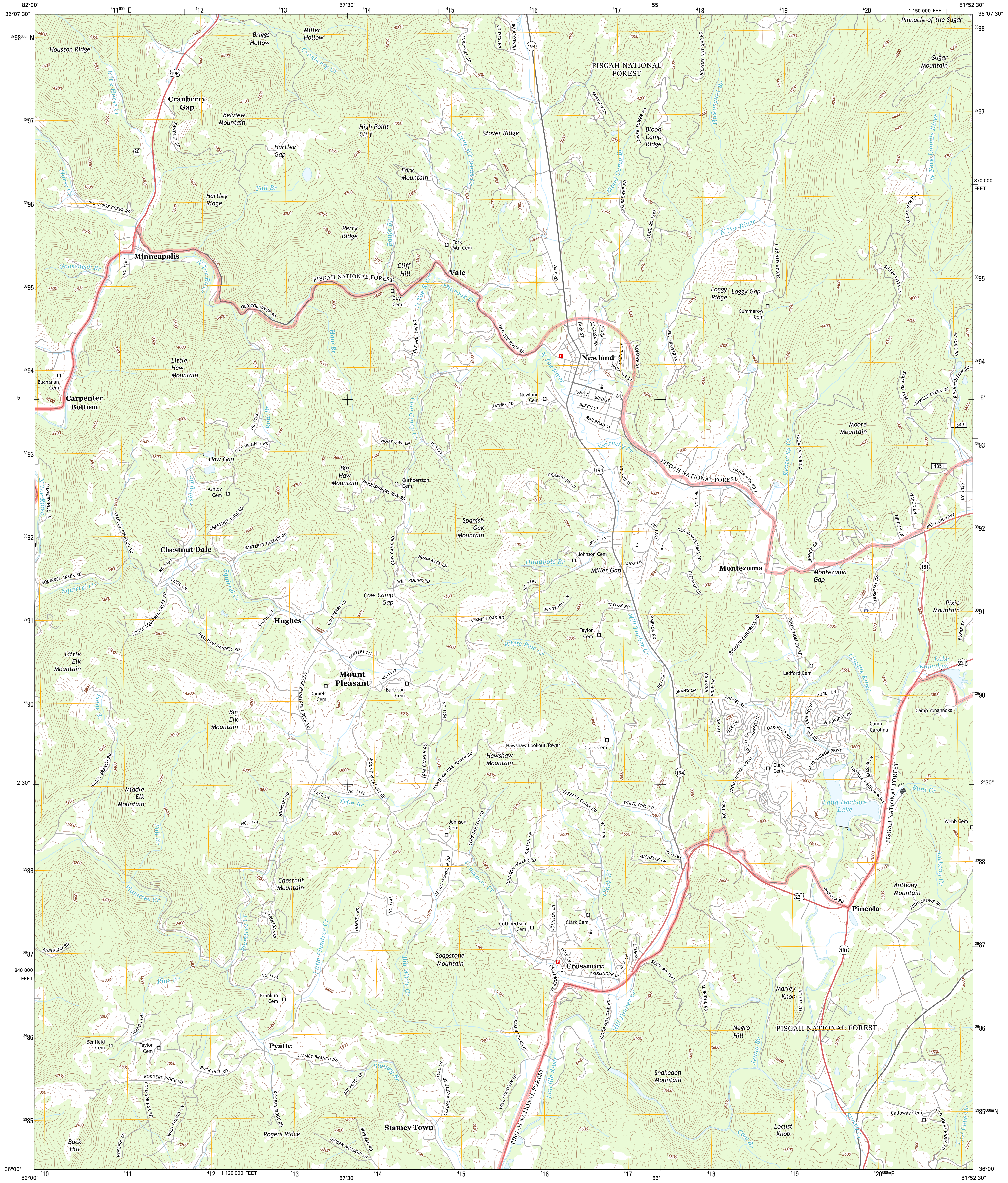
82°00'
36°07'30"
57'30"
55'
81°52'30"
36°00'
5'
2'30"
411000mE
3998000mN
3985000mN
420000mE
1 150 000 FEET
1 120 000 FEET
870 000 FEET
840 000 FEET
Houston Ridge
Briggs Hollow
Miller Hollow
Cranberry Cr
Little Horse Cr
Cranberry Gap
Belview Mountain
High Point Cliff
Hartley Gap
Stover Ridge
Little Whiteoak Cr
Fork Mountain
Horse Cr
Fall Br
Hartley Ridge
BIG HORSE CREEK RD
SAWDUST RD
Perry Ridge
Banjo Br
Fork Mtn Cem
Minneapolis
Gooseneck Br
NC-1164
N Toe River
Cliff Hill
Vale
PISGAH NATIONAL FOREST
OLD TOE RIVER RD
Guy Cem
Whiteoak Cr
Haw Br
COLE HOLLOW RD
Little Haw Mountain
Buchanan Cem
Carpenter Bottom
TURBYFILL RD
BALSAM DR
HEMLOCK DR
FAIRVIEW LN
LOWER TOWER RD
Blood Camp Ridge
HICKORY NUT GAP RD
Hickorynut Br
Blood Camp Br
SAM BREWER RD
STATE RD 1342
VALE RD
Pinnacle of the Sugar
Sugar Mountain
W Fork Linville River
SUGAR MTN RD 2
SUGAR MTN RD 1
SUGAR VISTA LN
Loggy Ridge
Loggy Gap
Summerow Cem
WES BREWER RD
PARK ST
SOKASSA RD
ELK ST
APACHE ST
MOHAWK ST
WATAUGA ST
Newland
ASH ST
BIRD ST
BEECH ST
RAILROAD ST
Newland Cem
JAYNES RD
W FORK RD
RIVER HOLLOW RD
LINVILLE CREEK DR
STATE RD 1356
Moore Mountain
Row Br
NC-1163
IVEY HEIGHTS RD
Haw Gap
Cow Camp Cr
HOOT OWL LN
NC-1155
Big Haw Mountain
Cuthbertson Cem
MOONSHINERS RUN RD
Kentucky Cr
NELSON RD
GRANDVIEW LN
SUGAR MTN RD 1
NC-1540
SLIPPERY HILL LN
Ashley Br
Ashley Cem
STAPLES JOHNSON RD
CHESTNUT DALE RD
BARTLETT FARMER RD
Chestnut Dale
NC-1193
SQUIRREL CREEK RD
CECIL LN
Squirrel Cr
Spanish Oak Mountain
COW CAMP RD
HUMP BACK LN
WILL ROBINS RD
Handpole Br
Johnson Cem
NC-1179
NC-1370
OLD MONTEZUMA RD
LIDA LN
Miller Gap
PITTMAN LN
Montezuma
LINHIGH DR
Montezuma Gap
NEWLAND HWY
HENLEY LN
WAHOO LN
NC-1349
HOSPITAL DR
Pixie Mountain
BURKE ST
Cow Camp Gap
NC-1194
WINDY HILL LN
SPANISH OAK RD
TAYLOR RD
Mill Timber Cr
JAMESON RD
LITTLE SQUIRREL CREEK RD
GILPIN LN
WINEBERRY LN
Hughes
HARRISON DANIELS RD
Little Elk Mountain
Taylor Cem
White Pine Cr
RICHARD CHILDRESS RD
GOOSE HOLLOW RD
Linville River
Ledford Cem
Lake Kawahna
Camp Yonahnoka
BENTLEY LN
Mount Pleasant
NC-1117
Daniels Cem
Burleson Cem
LITTLE PLUMTREE CREEK RD
NC-1154
Isaac Br
Big Elk Mountain
NC-1151
DEAN'S LN
RIDGE RD
MT VIEW LN
LAUREL RD
LAUREL LN
HIGHLAND HILLS RD
WINDRIDGE RD
Camp Carolina
IVY RD
OAK LN
LOCUST RD
JUNEO LN
OAK HILLS RD
Hawshaw Lookout Tower
Clark Cem
Hawshaw Mountain
TRIM BRANCH RD
HAWSHAW FIRE TOWER RD
MOUNT PLEASANT RD
LAND HARBOR PKWY
BALSAM LN
LINVILLE HARBOR PKWY
TROUT BROOK LOOP
Bunt Cr
ISAACS BRANCH RD
Middle Elk Mountain
EARL LN
NC-1142
Trim Br
JOHNSON RD
EVERETT CLARK RD
WHITE PINE RD
NC-1503
Land Harbors Lake
NC-1174
Johnson Cem
COPE HOLLOW RD
NC-1149
Webb Cem
Fall Br
ARLAN FRANKLIN RD
Crossnore Cr
JOHNSON HOLLER RD
DALTON LN
MICHELLE LN
NC-1188
Chestnut Mountain
Plumtree Cr
CAROLIDA CIR
NC-1145
HORNEY RD
Anthony Mountain
Anthony Cr
PINEOLA RD
Pineola
ANDY CROWE RD
Clark Br
Cuthbertson Cem
JOHNSON LN
Little Plumtree Cr
Bill White Cr
Soapstone Mountain
BURLESON RD
BELL LN
Crossnore
DELLINGER RD
CROSSNORE DR
WISE LN
UTOPIA
STATE RD 1541
ALDRIDGE RD
Pine Br
NC-1118
Franklin Cem
Marley Knob
TUTTLE LN
SLOOP MILL DAM RD
Negro Hill
Jenny Br
AMANDA LN
Benfield Cem
Taylor Cem
Pyatte
STAMEY BRANCH RD
SAM BROWN LN
BUCK HILL RD
RODGERS RIDGE RD
Stamey Br
JAY VANCE LN
TEAL LN
CLAUDE PYATTE RD
WILL FRANKLIN LN
Snakeden Mountain
COLD SPRINGS RD
WILD TURKEY LN
ROGERS RIDGE RD
Calloway Cem
OLD JONAS RIDGE RD
Lost Cove Cr
Stacey Cr
HOPEFUL LN
Buck Hill
Rogers Ridge
BOWMAN RD
HIDDEN MEADOW LN
Stamey Town
Cow Br
Locust Knob
19E
20
194
181
221
1349
1351

Produced by the United States Geological Survey
North American Datum of 1983 (NAD83)
World Geodetic System of 1984 (WGS84). Projection and
1 000-meter grid: Universal Transverse Mercator, Zone 17S
10 000-foot ticks: North Carolina Coordinate System of 1983

Imagery..NAIP, June 2012
Roads...©2006-2012 TomTom
Roads within US Forest Service Lands.............FSTopo Data
with limited Forest Service updates, 2013
Names..GNIS, 2013
Hydrography....................National Hydrography Dataset, 2012
Contours............................National Elevation Dataset, 2008
Boundaries....................Census, IBWC, IBC, USGS, 1972 - 2012

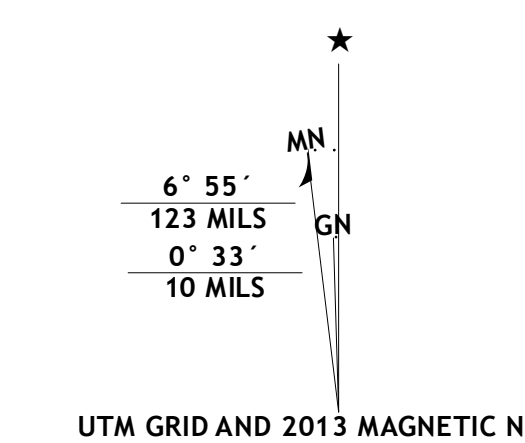
MN
GN
6° 55´
123 MILS
0° 33´
10 MILS
UTM GRID AND 2013 MAGNETIC NORTH DECLINATION AT CENTER OF SHEET

U.S. National Grid
100,000-m Square ID
MV
Grid Zone Designation
17S

SCALE 1:24 000

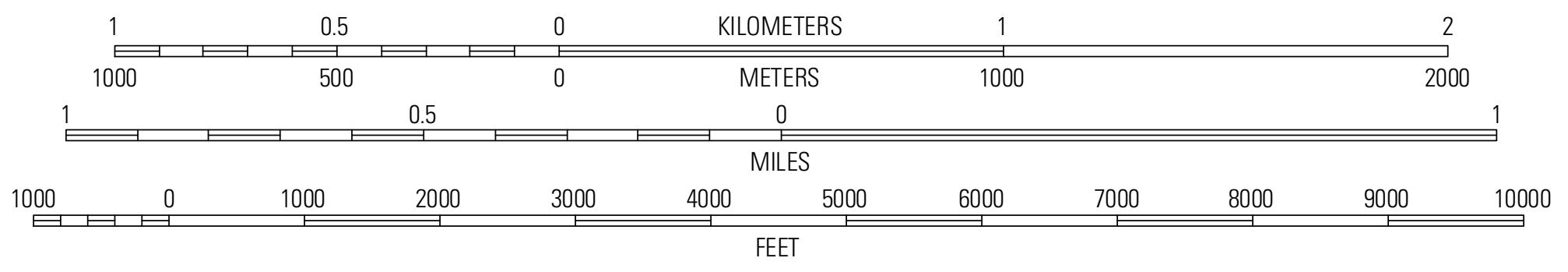
1
0.5
0
KILOMETERS
1
2
1000
500
0
METERS
1000
2000
1
0.5
0
MILES
1
1000
0
1000
2000
3000
4000
5000
6000
7000
8000
9000
10000
FEET

CONTOUR INTERVAL 40 FEET
NORTH AMERICAN VERTICAL DATUM OF 1988

This map was produced to conform with the
National Geospatial Program US Topo Product Standard, 2011.
A metadata file associated with this product is draft version 0.6.11

NORTH CAROLINA
QUADRANGLE LOCATION

White Rocks Mountain	Elk Park	Valle Crucis
Carvers Gap	Newland	Grandfather Mountain
Spruce Pine	Linville Falls	Chestnut Mountain

ADJOINING 7.5' QUADRANGLES

ROAD CLASSIFICATION

Expressway		Local Connector	
Secondary Hwy		Local Road	
Ramp		4WD	

Interstate Route
US Route
State Route
FS Primary Route
FS Passenger Route
FS High Clearance Route

Check with local Forest Service unit
for current travel conditions and restrictions.

NEWLAND, NC
2013